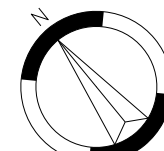


Dimensioni ed altitudini in metri
Dimensions and elevations in metres

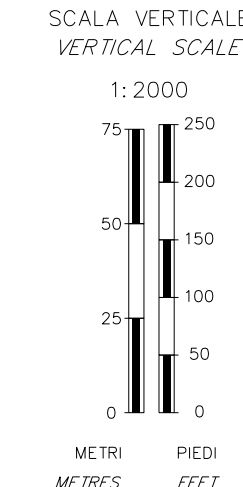
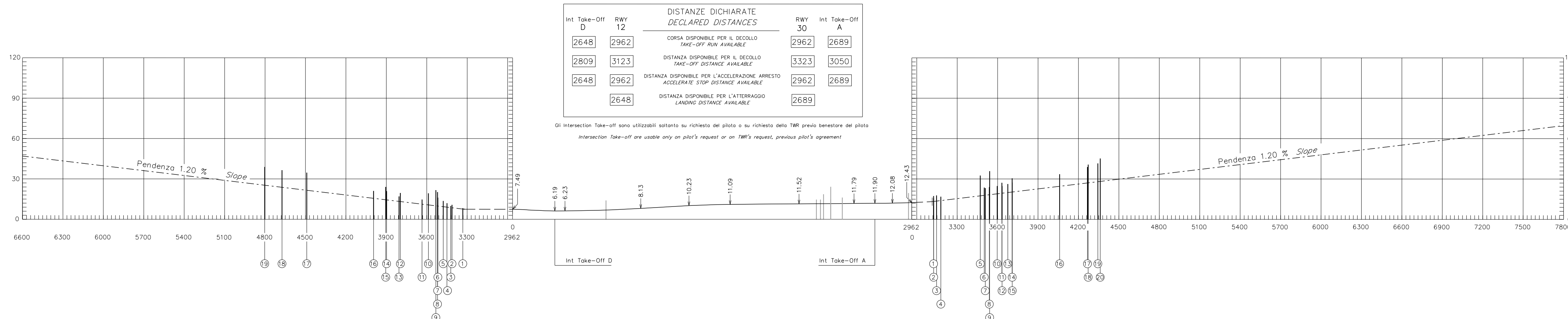
CARTA DEGLI OSTACOLI DI AERODROMO TIPO A OACI - Limitazioni Operative
AERODROME OBSTACLE CHART ICAO TYPE A - Operating Limitations

ITALY - RIMINI / Miramare RWY 12/30

Declinazione magnetica:
Magnetic variation: 3° E 2020.0
Italian Magnetic model 2020

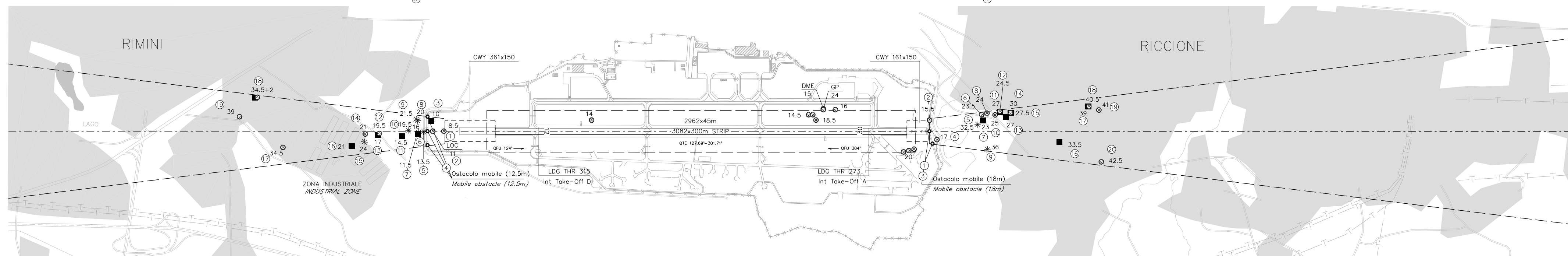


Annual rate of change: 8' E

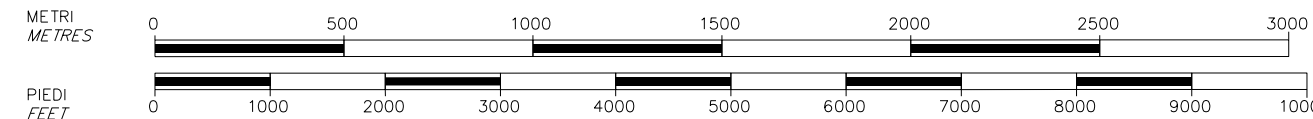


CONSULTARE I NOTAM PER LE ULTIME INFORMAZIONI
CONSULT NOTAM FOR LATEST INFORMATION

LEGENDA / LEGEND	PIANTA / PLAN	PROFILO / PROFILE
Numero di identificazione / Identification number	①	①
Profilo ostacoli situati nell'area di decollo / Obstructions with in the take-off flight path area		┆
Profilo ostacoli situati fuori dall'area di decollo / Obstructions beyond the take-off flight path area		┆
Altitudine dell'ostacolo ed altezza dell'antenna se esistente / Obstacle altitude and antenna height if available	56+1.5	
Edificio o costruzione importante / Building or large structure	■	
Palo, torre, campanile, antenna, ciminiero / Pole, tower, spire, antenna, chimney	⊙	
Traliccio / Lattice	⊥	
Grù / Crane	⊙	
Albero o arbusto - Gruppo di alberi / Tree or shrub - Wooded areas	* * *	
Centro abitato / Built-up area	■	
Ferrovia (uno o due binari) / Railroad (one or more tracks)	—+—+—	
Linea trasporto energia elettrica - cavo sospeso / Transmission line - Overhead cable	—T—T—	
Recinzione / Fence	—x—x—	
Curva di livello / Terrain contour	~ 160 ~	
Terreno sporgente dal piano ostacoli / Terrain penetrating obstruction plane	⬆	⬆



SCALA ORIZZONTALE 1:20000 HORIZONTAL SCALE



VARIANTI / AMENDMENT RECORD		
N.	DATA / DATE	REGISTRATO DA / ENTERED BY

Le precisioni della carta sono quelle descritte nell'Annesso 4 ICAO, Capitolo 3.9
Accuracies on the chart are specified in ICAO Annex 4, Chapter 3.9