INSTRUMENT APPROACH CHART – ICAO

AERODROME ELEV	APP	Bologna APP/Radar	CH 118.150 (133.775)
41	TWR	Rimini TWR	131.225

RIMINI/Miramare (LIPR)

ILS–Z RWY 30

CHANGE: RWY DESIGNATION MODIFIED – VORTAC REPLACED BY RIM VOR/DME

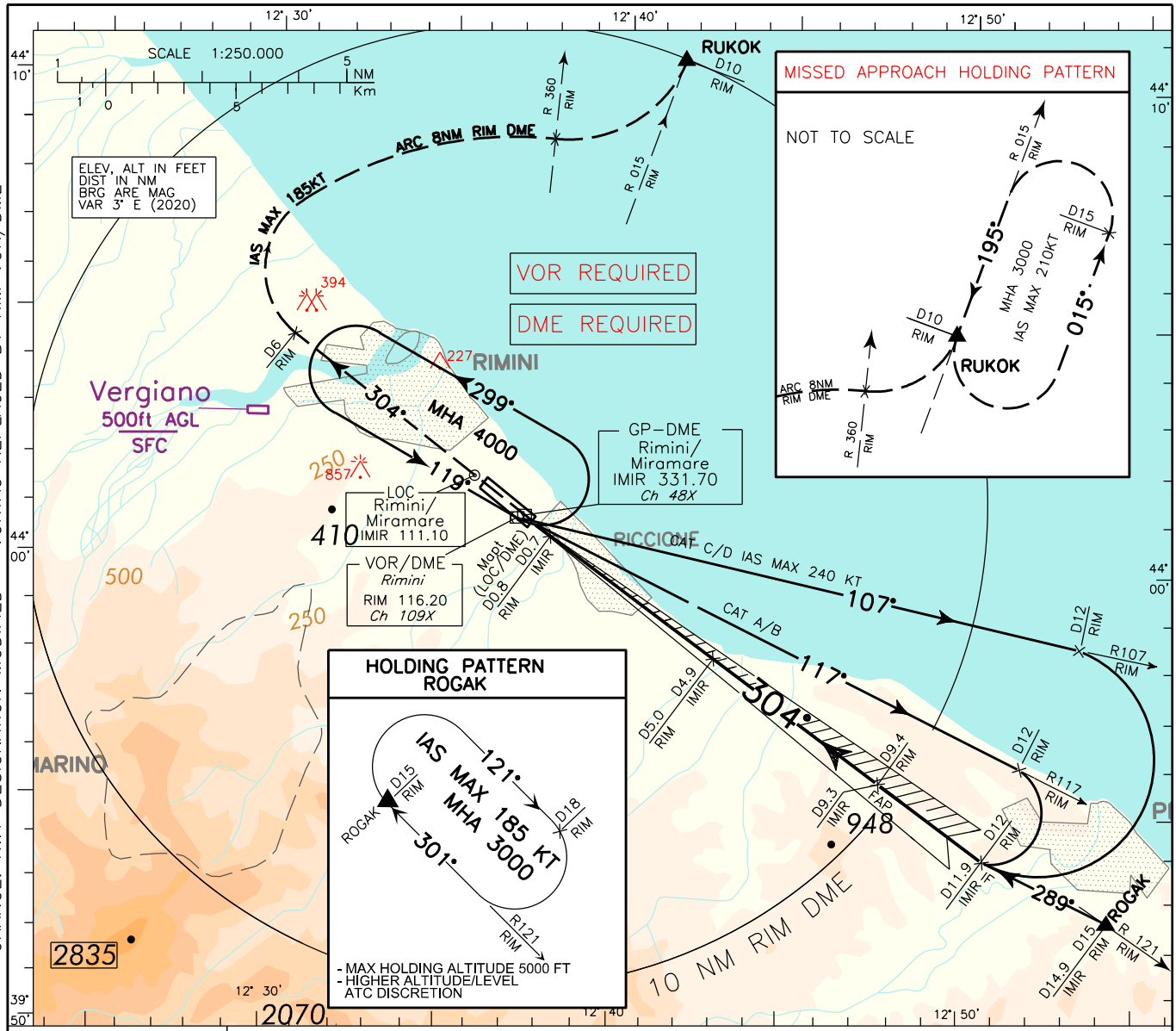

TRANSITION ALT 6000	
ILS RDH 16.50M	
GP 3°	

MISSED APPROACH: Proceed on TR 304° climbing to 3000FT. Cross 6NM RIM DME at 1100 ft or above then turn right (IAS MAX 185 KT) to join and follow ARC 8NM RIM DME. Crossing RDL 360 RIM VOR, turn left bound to RUKOK. Hold as published.

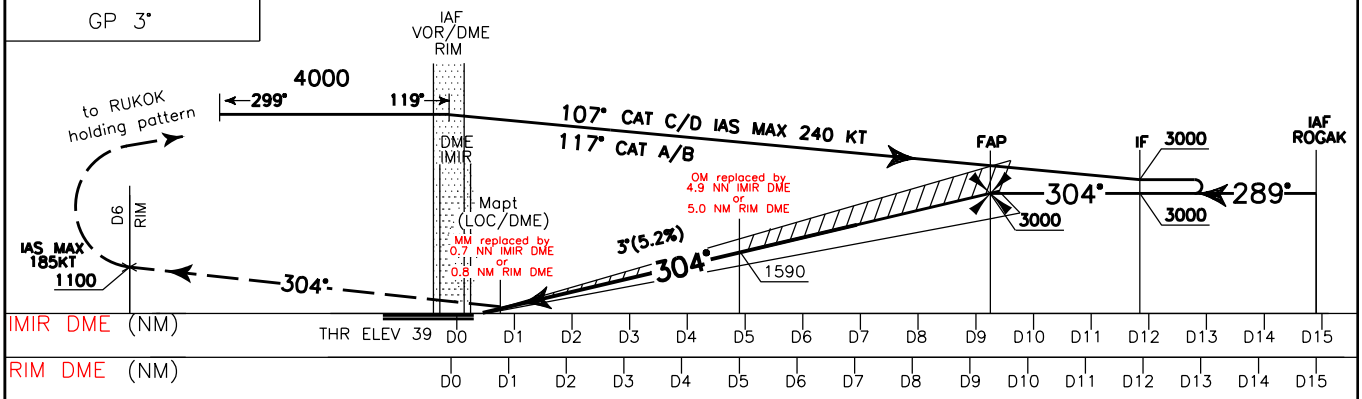

OCA (OCH)		A	B	C	D
STRAIGHT IN APPROACH	ILS	280 (241)	292 (253)	300 (261)	311 (272)
	LOC/DME	650 (609)			
CIRCLING (1)		770 (729)		870 (829)	

REMARK: (1) Circling procedure allowed East of RWY only.

NOT ALLOWED

GS	FT/MIN	IMIR DME	ALT (HGT)
70	372	D 9	2900(2861)
90	478	D 8	2585(2546)
110	584	D 7	2265(2226)
130	690	D 6	1945(1906)
150	797	D 5	1630(1591)
170	903	D 4	1310(1271)
190	1009	D 3	990 (951)
210	1115	D 2	675 (636)
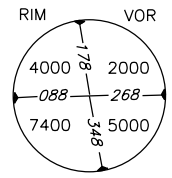
MNM SECT ALT
25 NM