

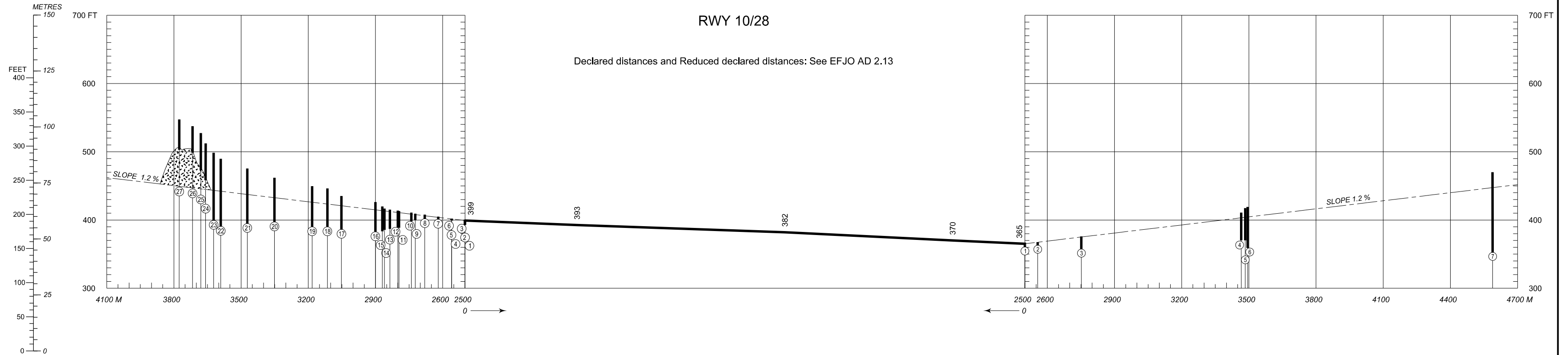
ELEV in FT
DMN in M

AERODROME OBSTACLE CHART - ICAO

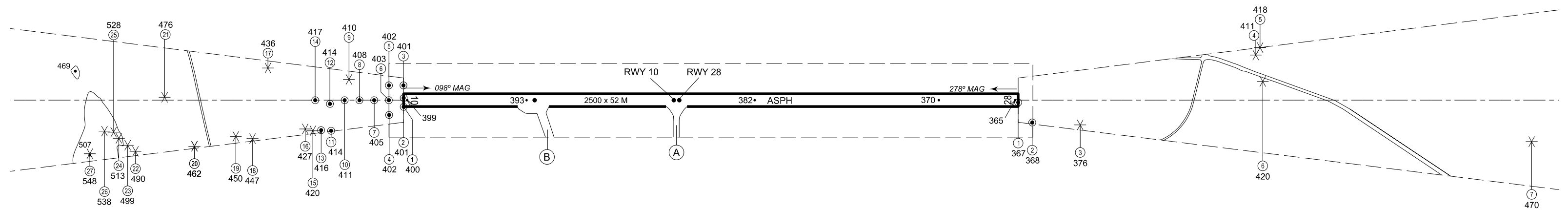
TYPE A (OPERATING LIMITATIONS)

JOENSUU AERODROME, FINLAND

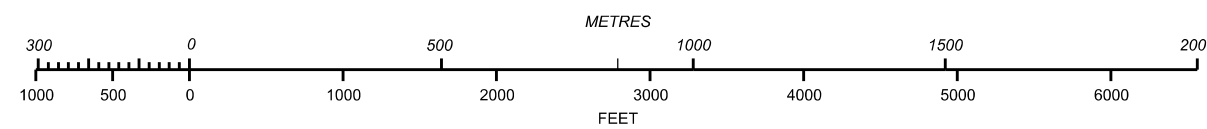
MAG VAR 12.0° E 2020



VERTICAL SCALE
1 : 1500



HORIZONTAL SCALE 1 : 15 000



LEGEND FOR AERONAUTICAL INFORMATION

- IDENTIFICATION NUMBER ①
- TREE OR SHRUB ✳
- POLE, TOWER, SPIRE, ANTENNA ETC ●
- BUILDING OR LARGE STRUCTURE ■
- RAILROAD —+—+—
- TRANSMISSION LINE OR OVERHEAD CABLE —T—T—
- TERRAIN PENETRATING OBSTACLE PLANE ⬤
- SPOT ELEVATION OF THE GROUND • 100
- REDUCED DECLARED DISTANCES CALCULATION POINT ●

ORDER OF ACCURACY
HORIZONTAL 5 M
VERTICAL 1 FT

CHG: MAG VAR, OBST