

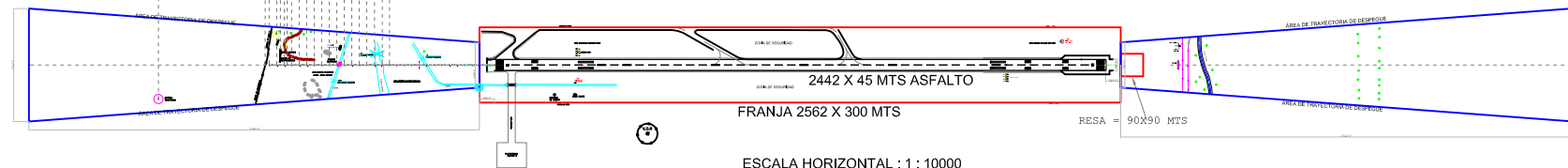
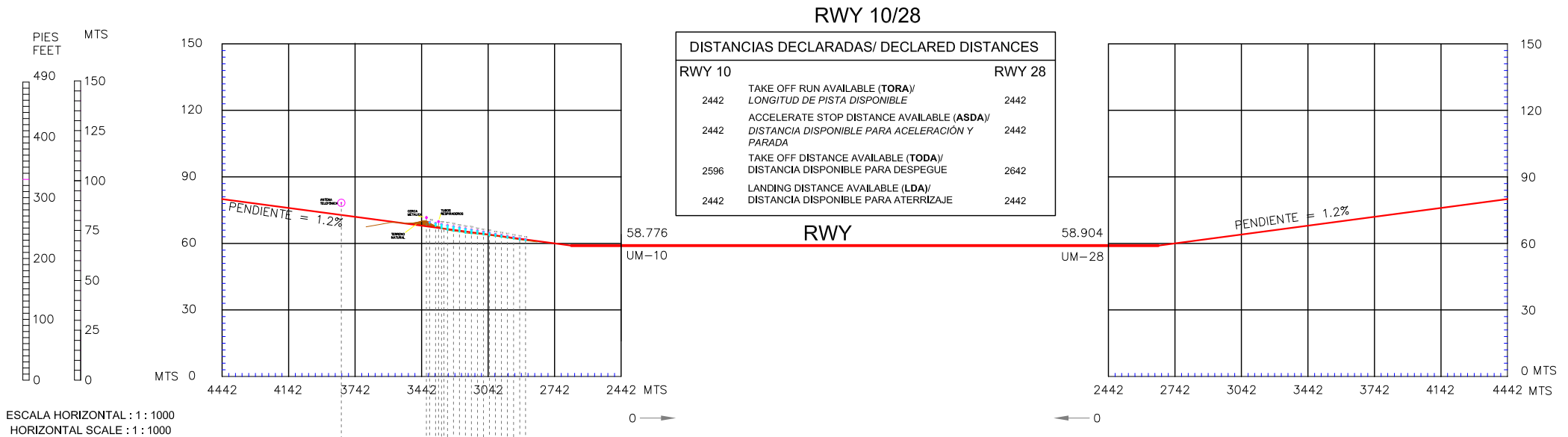
AERODROME OBSTACLE CHART
TYPE A (OPERATING LIMITATIONS)

ARP
120830.272 N
0861011.171 W

AD ELEV 59 m
(194 ft)

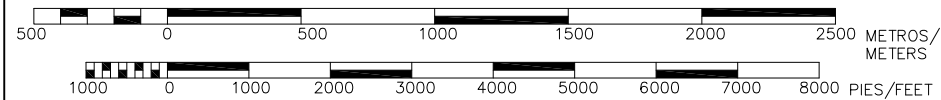
TWR 118.1
GND 121.9
ATIS 127.65

MANAGUA /
AUGUSTO C. SANDINO INTL



COORDENADAS DECLARADAS/ DECLARED COORDINATES			
EST.	COORD. Y	COORD. X	ELEV.
CAB28	= 1342213.558	591703.442	58.904
CAB10	= 1342481.980	589276.036	58.776

SIMBOLOGIA USADA USED SYMBOLOGY	
	EDIFICIOS Y ORIGINAS/ BUILDING
	PUENTE/BRIDGE
	CANALES/CHANNEL
	ARBOLES (ALT. 10.00 MTS)/TREE
	OBJETOS ELEVADOS ELEVATED OBJECTS
	CONTOURNO DEL TERRENO/ TERRAIN CONTOUR
	LINEAS DE TRANSMISION ELECTRICA (15.00 ALTURA DE APOYO)/ ELECTRIC TRANSMISSION LINES
	CERCA DE MALLA METALICA (ALTURA 2.80 M)/ FENCE
	CERCAS DE ALAMBRE DE PUAS DE 4 HILOS ALT. 1.80 M (0.40 M DIST ENTRE HILOS)/ WIRE FENCE
	DEPRESIONES (PROF. 13 MTS)/HOLE
	CURVAS DE NIVEL Y SU COTA DE ELEVACION/ CURVES LEVEL
	TUMULOS (ALTURA 64.00 MTS)/MOUNDS



REGISTRO DE RECORD OT		
NUMERO NUMBER	FECHA DATE	ANOTADO REGIST. BY