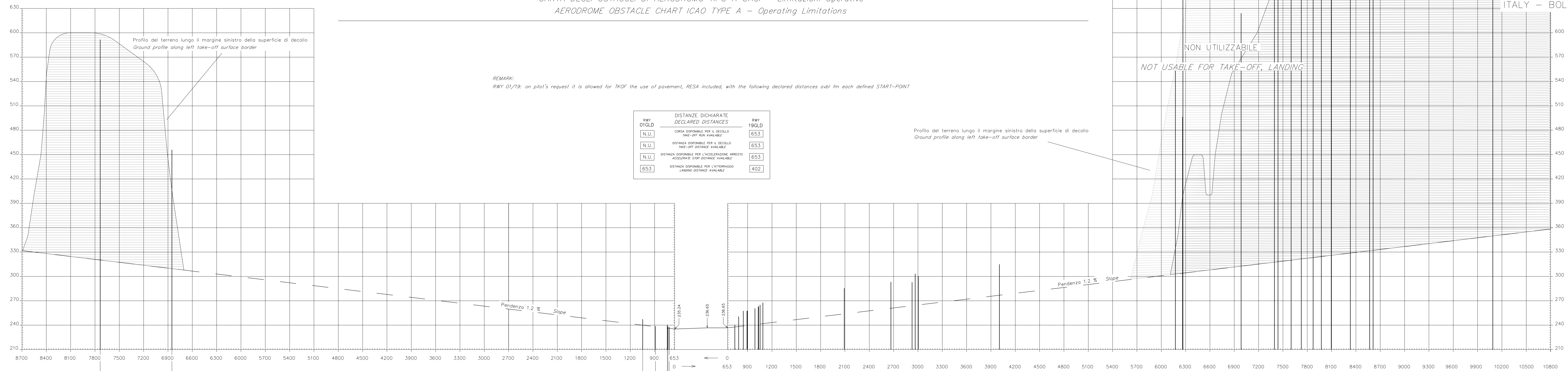


Dimensioni ed altitudini in metri  
Dimensions and elevations in metres

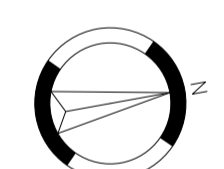
CARTA DEGLI OSTACOLI DI AERODROMO TIPO A OACI - Limitazioni Operative  
AERODROME OBSTACLE CHART ICAO TYPE A - Operating Limitations

ITALY - BOLZANO RWY 01/19



Declinazione magnetica:  
Magnetic variation:  
3° E 2020,0

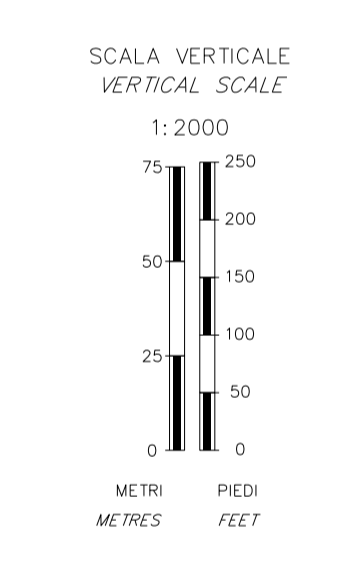
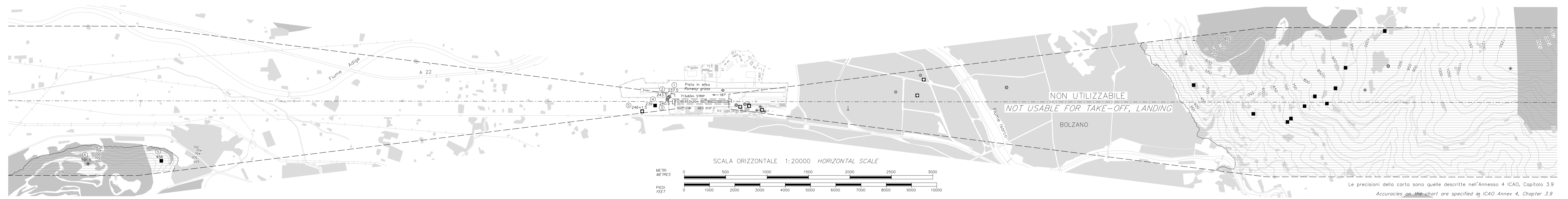
MODELLO MAGNETICO ITALIANO 2015  
Italian Magnetic Model 2015



Annual rate of change: 8" E

CONSULTARE I NOTAM PER LE ULTIME INFORMAZIONI  
CONSULT NOTAM FOR LATEST INFORMATION

LEGENDA LEGEND	SIMBOLI FLY	PROFILI PROFILE
Numero di identificazione identification number	①	⊙
Profilo ostacoli situati nell'area di decollo Obstructions with in the take-off flight path area		
Profilo ostacoli situati fuori dell'area di decollo Obstructions beyond the take-off flight path area		
Altitudine dell'ostacolo al di sopra dell'antenna se esistente Obstacle altitude over antenna height if available	56+15	
Edificio o costruzione importante Building or large structure	■	
Pila, torre, campanile, antenna, ciminiera Pile, tower, spire, antenna, chimney	⊙	
Traffico Traffic	⊥	
Cru Cru	⊙	
Isola, o arbusto - Gruppo di alberi Isle or shrub - Abused areas	* (⊙)	
Centro abitato Built-up area	■	
Ferrovie (una o due binari) Railroad (one or more tracks)	—	
Linee trasporto energia elettrica - cavo sospeso Transmission line - Overhead cable	—	
Residenza Residence	⊙	
Terreno sporgente dal piano ostacoli Terrain protruding over obstruction plane	⊙	



VARIANTI		AMENDMENT RECORD	
N.	DATA DATE	REVISIONE ENTERED BY	