

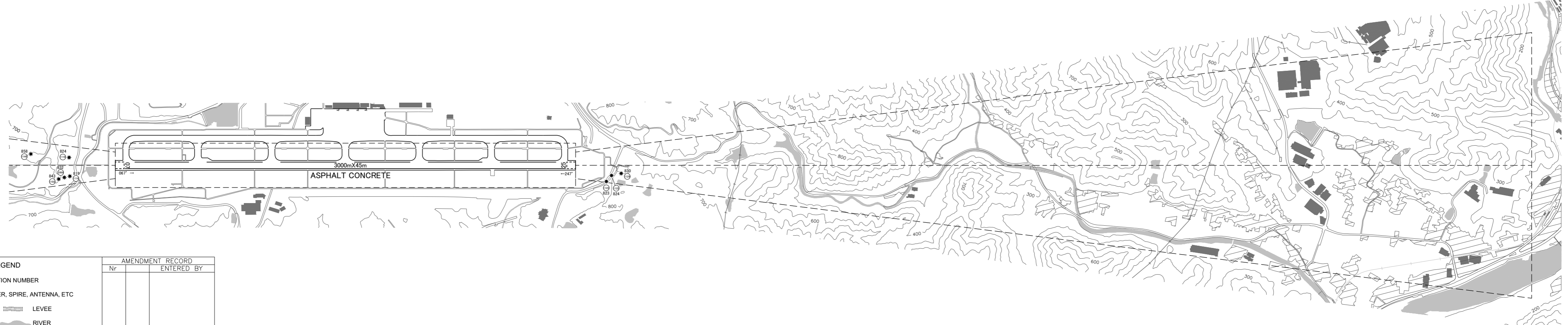
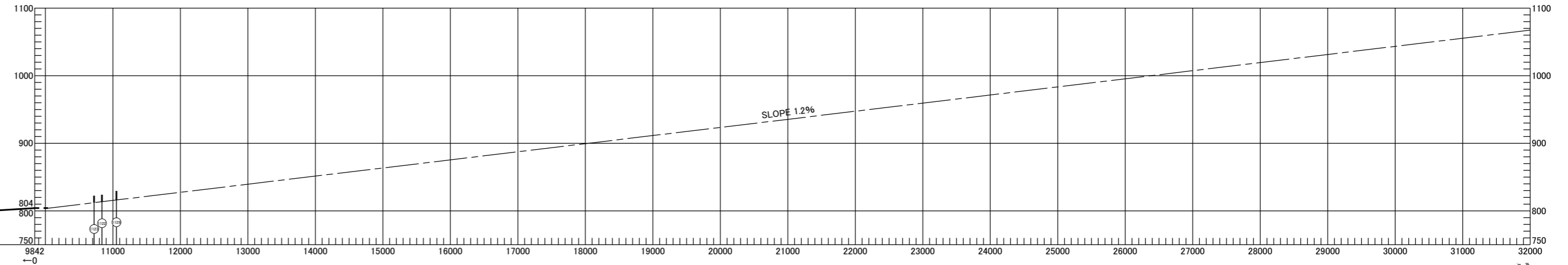
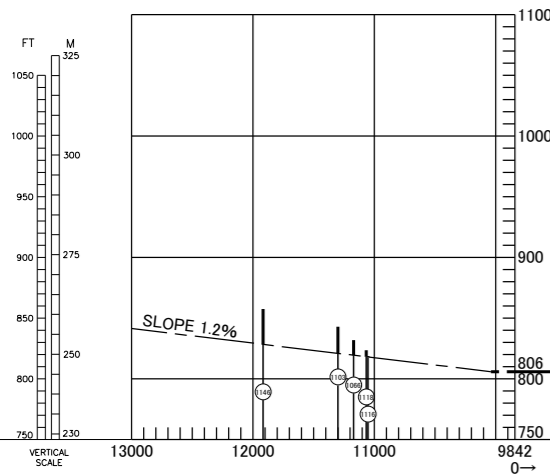
DIMENSIONS AND ELEVATIONS IN FEET BEARINGS ARE MAGNETIC  
Transverse Mercator Projection

**AERODROME OBSTACLE CHART - ICAO  
TYPE A (OPERATING LIMITATIONS)**

MAGNETIC VARIATION 8°W - MAR 2022

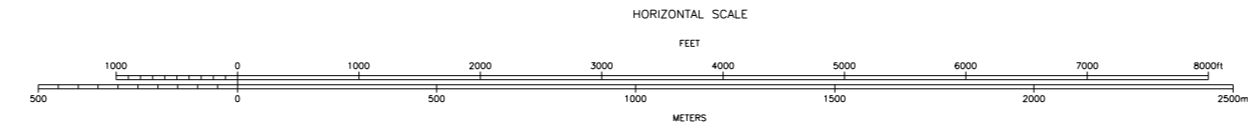
OKAYAMA AIRPORT  
RWY : 07/25

DECLARED DISTANCES		
RWY07		RWY25
3000m	TAKE OFF RUN AVAILABLE	3000m
3000m	TAKE OFF DISTANCE AVAILABLE	3000m
3000m	ACCELERATE STOP DISTANCE AVAILABLE	3000m
3000m	LANDING DISTANCE AVAILABLE	3000m



- LEGEND**
- ① IDENTIFICATION NUMBER
  - ⊙ POLE, TOWER, SPIRE, ANTENNA, ETC
  - \* TREE
  - ▬ RAILROAD
  - ▬ TRANSMISSION LINE OR OVERHEAD CABLE
  - ▲ TRIANGULATION POINT
  - ★ AERONAUTICAL GROUND LIGHT
  - BUILDING OR LARGE STRUCTURE
  - 〰️ CONTOUR(S)(ft)
  - ▬ LEVEE
  - ▬ RIVER

AMENDMENT RECORD	
Nr	ENTERED BY



CHANGE: Update.