

AERODROME OBSTACLE
CHART - ICAO

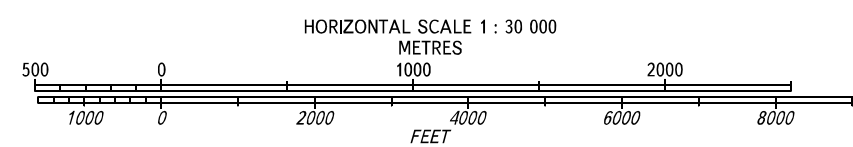
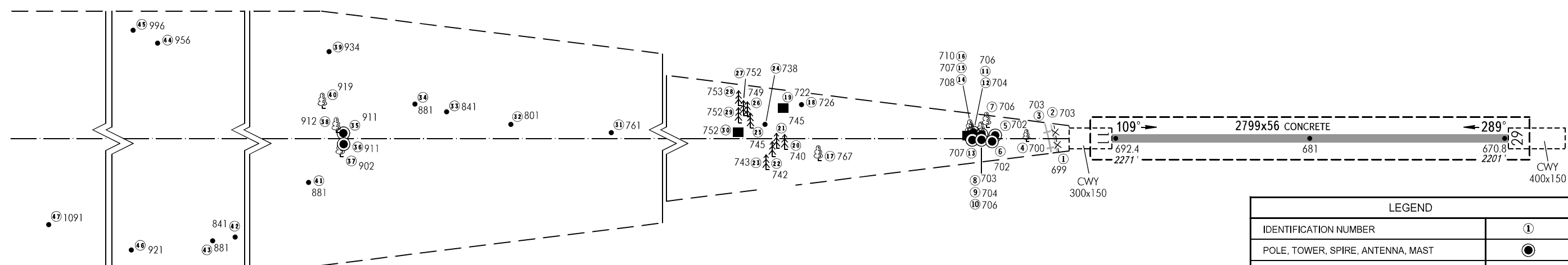
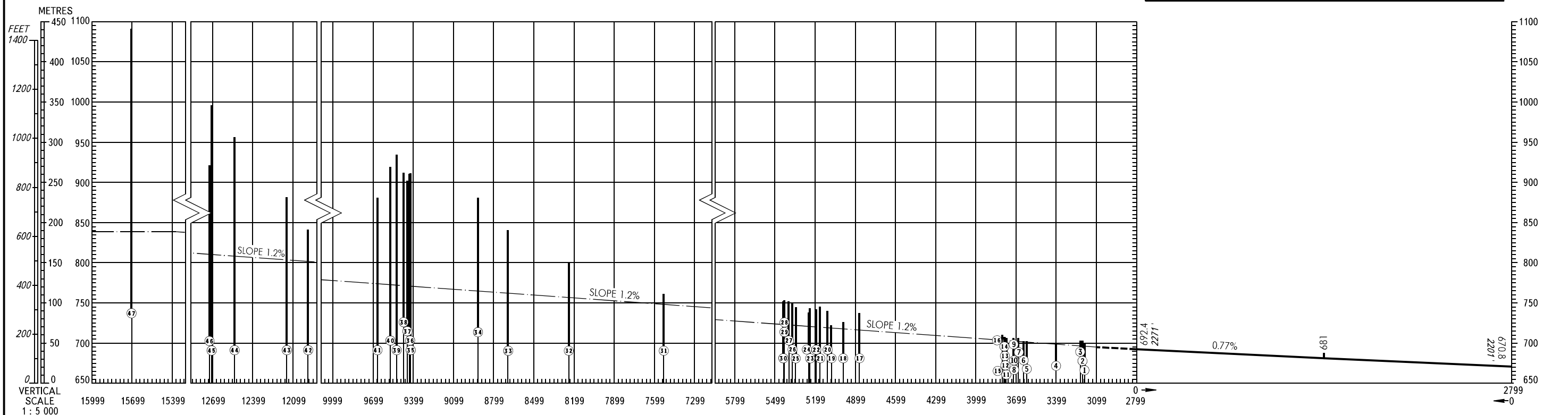
TYPE **A** (OPERATING LIMITATIONS)

DIMENSIONS IN METRES, ELEVATIONS IN METRES AND FEET

CHITA, RUSSIA
KADALA
RWY 29

MAGNETIC VARIATION **8°W** 2011

DECLARED DISTANCES	
	RWY 29
TAKE-OFF RUN AVAILABLE	2799
TAKE-OFF DISTANCE AVAILABLE	3099
ACCELERATE-STOP DISTANCE AVAILABLE	2799
LANDING DISTANCE AVAILABLE	2799



LEGEND	
IDENTIFICATION NUMBER	①
POLE, TOWER, SPIRE, ANTENNA, MAST	●
MOUNTAIN	•
FOREST, TREE	🌲
MOTOR ROAD	—
RAILROAD	—+—+—
FENCE	-x-
BUILDING	■