ILS Y or LOC Y RWY 2
KAHULUI (OGG)(PHOG)

LOC/DME I-OGG	APP CRS	Rwy ldg	6995
110.1	024°	TDZE	55
Chan 38		Apt Elev	55

DME required.

For inop ALS, increase S-ILS 2 Cat E visibility to ¾ SM, and S-LOC 2 Cats C/D/E visibility to 1⅜ SM.

MALSR

MISSED APPROACH: Climb to 3000 on OGG VORTAC R-023 to KRANE/OGG 13 DME and hold.

ATIS	HCF APPROACH	MAUI TOWER ★	GND CON	CLNC DEL	UNICOM
128.6	120.2 322.4 (NORTH) 119.5 225.4 (SOUTH)	118.7 (CTAF) L 279.6	121.9 279.6	120.6 290.5	122.95

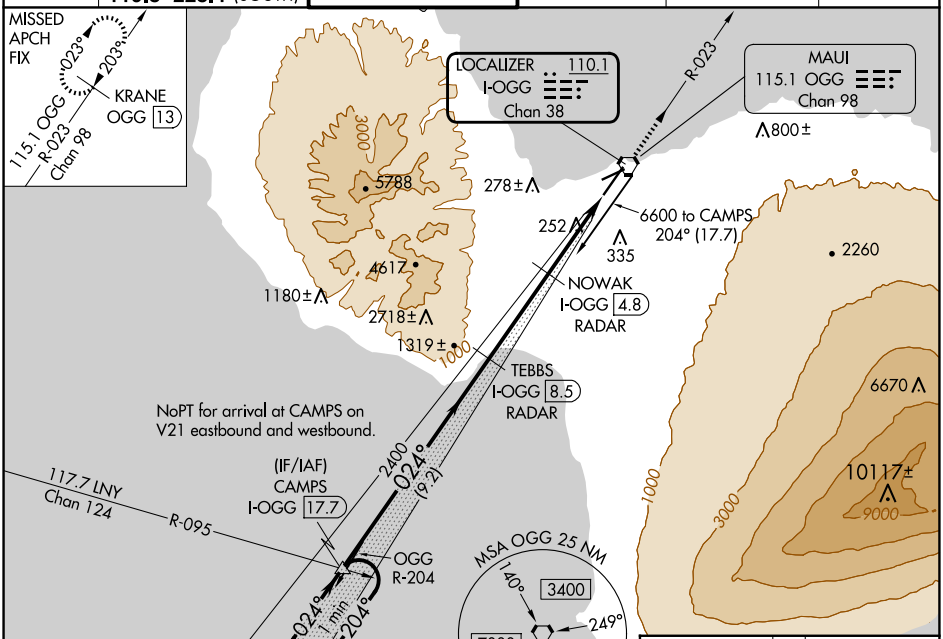

ELEV 55 D TDZE 55

Use I-OGG DME when on the localizer course.

VGSI and ILS glidepath not coincident (VGSI Angle 3.00/TCH 77).

3000 OGG R-023

KRANE OGG 13

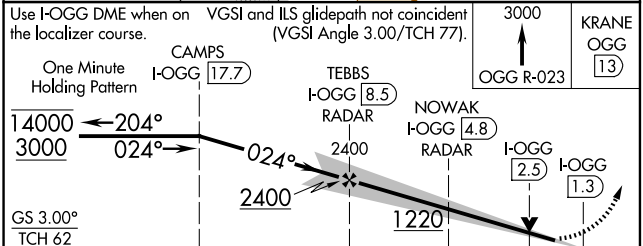

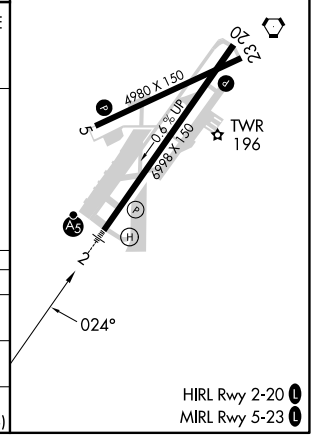

CATEGORY	A	B	C	D	E
S-ILS 2	275-½ 220 (300-½)				
S-LOC 2	520-½ 465 (500-½)		520-1 465 (500-1)		
C CIRCLING	520-1 465 (500-1)	620-1 565 (600-1)	740-2 685 (700-2)	1140-3 1085 (1100-3)	1720-3 1665 (1700-3)

HIRL Rwy 2-20 L
MIRL Rwy 5-23 L

PAC, 20 FEB 2025 to 17 APR 2025
PAC, 20 FEB 2025 to 17 APR 2025