

AIRCRAFT PARKING/
DOCKING CHART

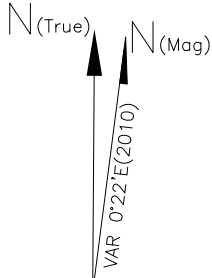
APRON ELEV 1483ft.

TWR 118.20
BACKUP 118.45

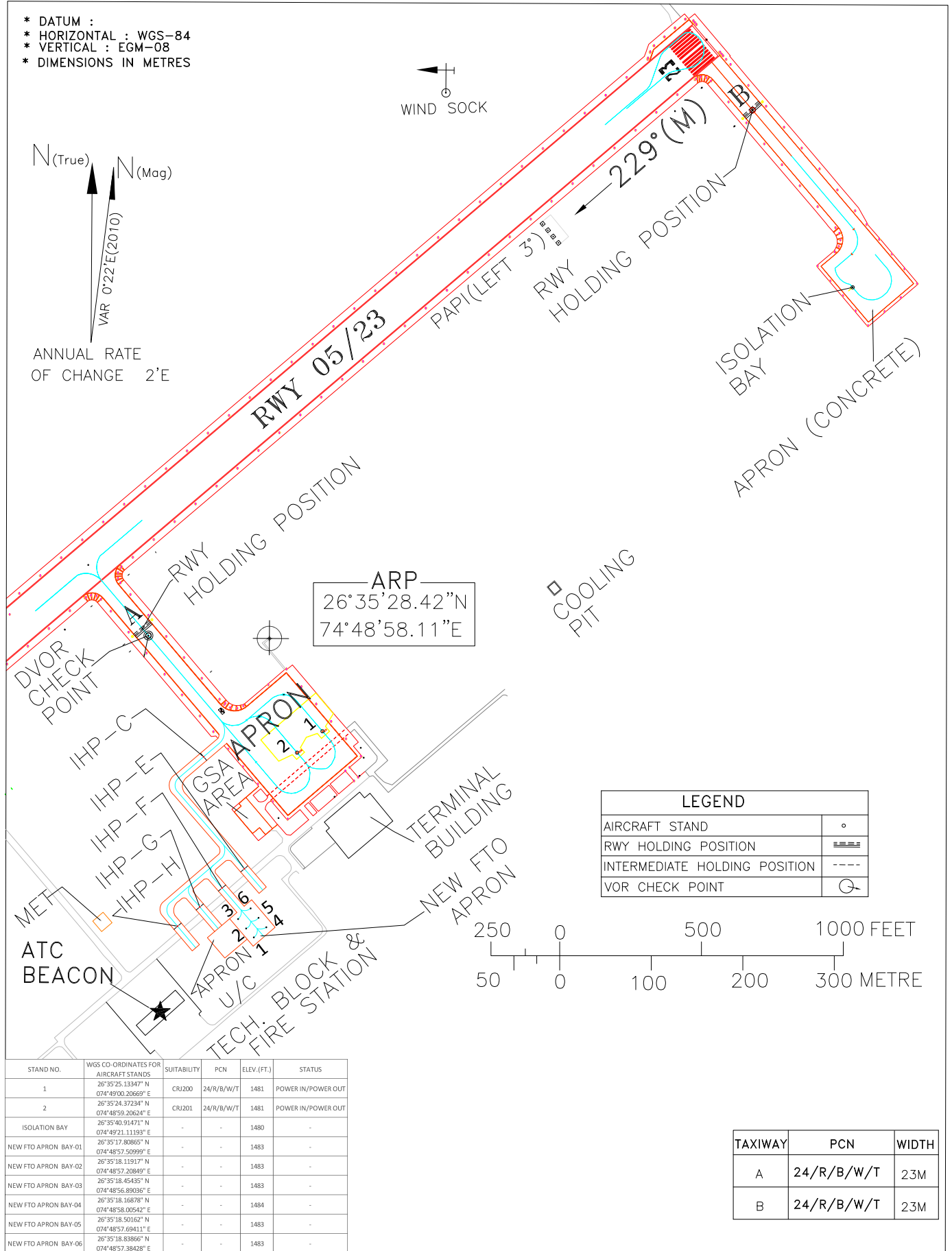
KISHANGARH, INDIA

KISHANGARH AIRPORT

- * DATUM :
- * HORIZONTAL : WGS-84
- * VERTICAL : EGM-08
- * DIMENSIONS IN METRES

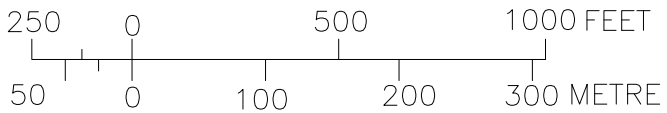


ANNUAL RATE
OF CHANGE 2"E



ARP
26°35'28.42"N
74°48'58.11"E

LEGEND	
AIRCRAFT STAND	○
RWY HOLDING POSITION	▬▬▬
INTERMEDIATE HOLDING POSITION	----
VOR CHECK POINT	⊕



STAND NO.	WGS CO-ORDINATES FOR AIRCRAFT STANDS	SUITABILITY	PCN	ELEV. (FT)	STATUS
1	26°35'25.19347" N 074°49'00.20669" E	CRJ200	24/R/B/W/T	1481	POWER IN/POWER OUT
2	26°35'24.37234" N 074°48'59.20624" E	CRJ201	24/R/B/W/T	1481	POWER IN/POWER OUT
ISOLATION BAY	26°35'40.91471" N 074°49'21.11193" E	-	-	1480	-
NEW FTO APRON BAY-01	26°35'17.80865" N 074°48'57.50989" E	-	-	1483	-
NEW FTO APRON BAY-02	26°35'18.11917" N 074°48'57.20849" E	-	-	1483	-
NEW FTO APRON BAY-03	26°35'18.45435" N 074°48'56.89036" E	-	-	1483	-
NEW FTO APRON BAY-04	26°35'18.16878" N 074°48'58.00542" E	-	-	1484	-
NEW FTO APRON BAY-05	26°35'18.50162" N 074°48'57.69411" E	-	-	1483	-
NEW FTO APRON BAY-06	26°35'18.83865" N 074°48'57.38428" E	-	-	1483	-

TAXIWAY	PCN	WIDTH
A	24/R/B/W/T	23M
B	24/R/B/W/T	23M

DATE OF AERONAUTICAL INFORMATION
FEB 2024

DRG. NO. AAI/35-PDC/2024
(Updated as on-02-09-24)