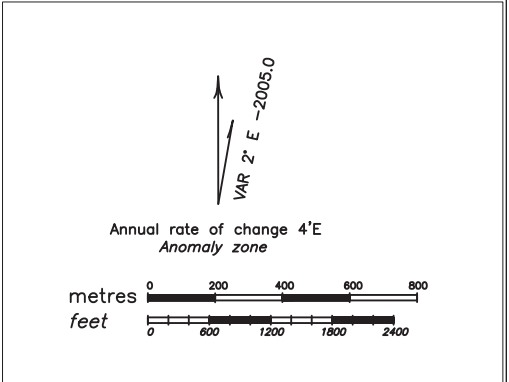


# HOT SPOT MAP – NOT FOR NAVIGATION

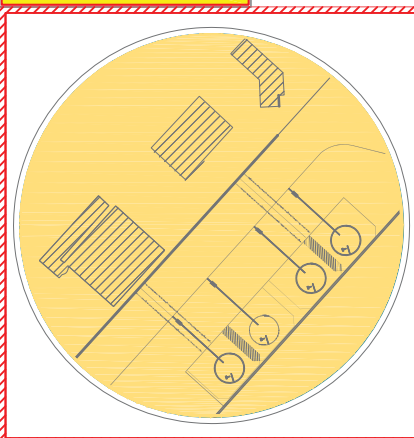
CATANIA / FONTANAROSSA

L I C C      37°28'00" N    015°03'50" E

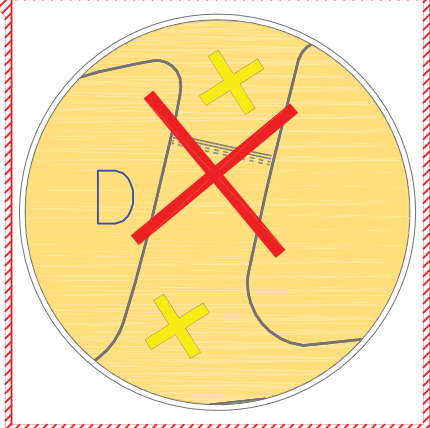
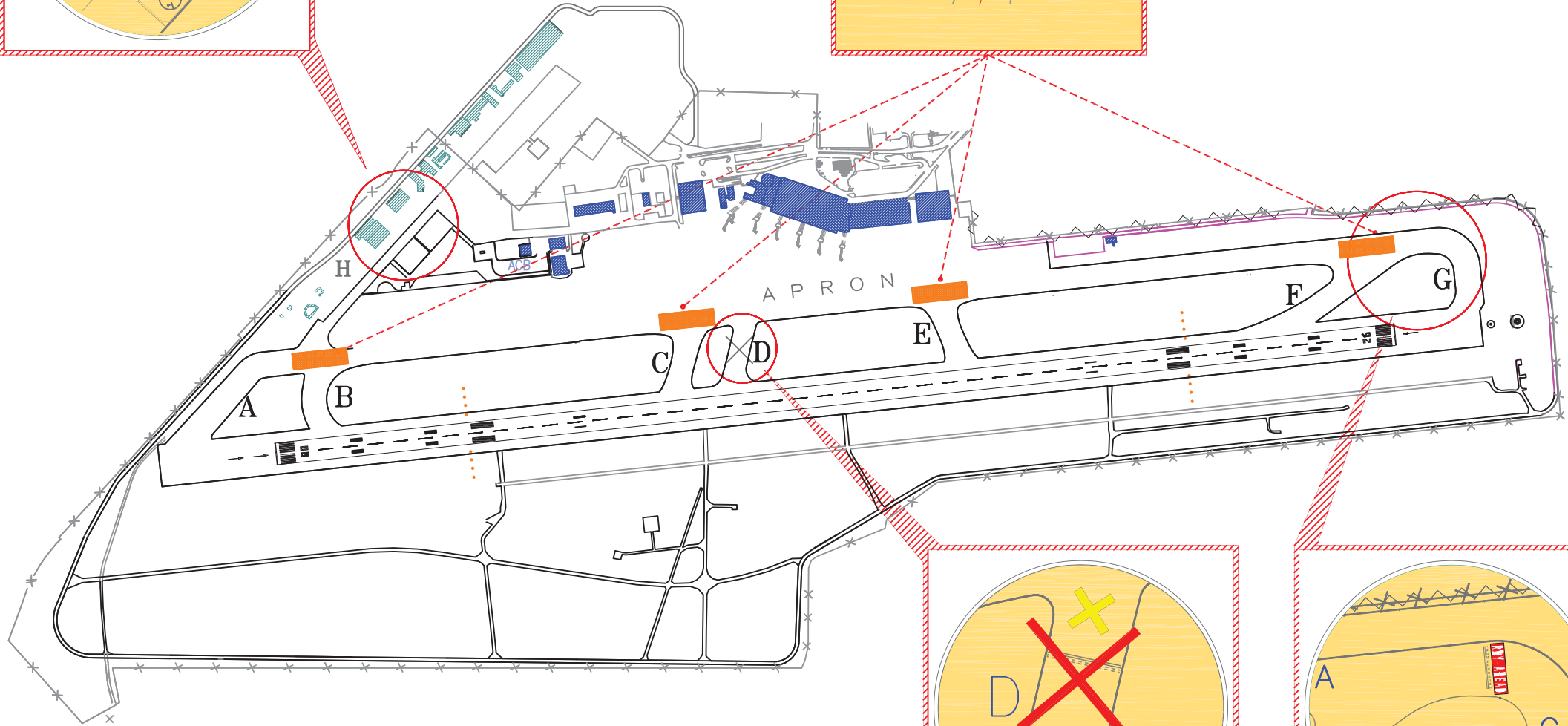
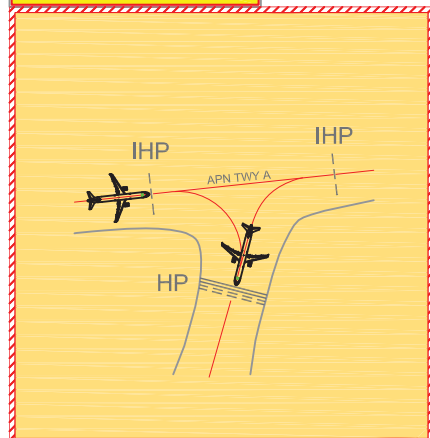
TWR 118.700	AD ELEV 39
GROUND 129.725	APRON ELEV 15
ATIS 127.675	



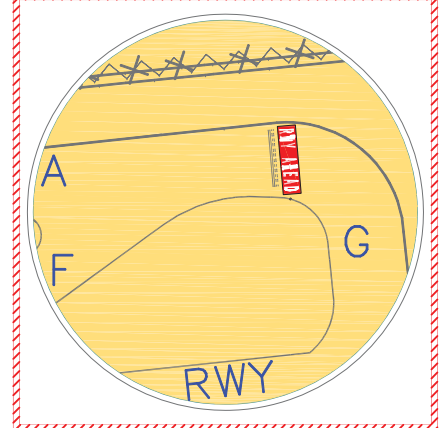
**HOT SPOT 1**



**HOT SPOT 2**



**HOT SPOT 3**



**HOT SPOT 4**

**HOT SPOT LEGEND**

HOT SPOT 1	Taxi with caution due to tow aircraft crossing APN TWY H
HOT SPOT 2	Aircraft taxiing on APN TWY A are not separated by ACFT of code higher than "A" (ICAO Aerodrome Reference Code), positioned on the RHP of the TWYs B-C-E-F
HOT SPOT 3	TWY D closed
HOT SPOT 4	Runway holding position G far away from the runway

CHANGE: UPDATED CHART

Data provided by SAC Catania