Dimensioni ed altitudini in metri
Dimensions and elevations in metres

CARTA DEGLI OSTACOLI DI AERODROMO TIPO A OACI – Limitazioni Operative
AERODROME OBSTACLE CHART ICAO TYPE A – Operating Limitations

ITALY – FOGGIA / GINO LISA RWY 15/33

Declinazione magnetica: 4° E 2020.0
Magnetic variation:

Italian Magnetic model 2020

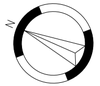

Annual rate of change: 7' E

CONSULTARE I NOTAM PER LE ULTIME INFORMAZIONI
CONSULT NOTAM FOR LATEST INFORMATION

CHANGE: Aeronautical information updated

Start Point e Intersection Take-off sono utilizzabili soltanto su richiesta del pilota o su richiesta della TWR previo benestare del pilota
Start Point and Intersection Take-off are usable only on pilot's request or on TWR's request, previous pilot's agreement

START POINT 15	Int Take-Off B	RWY 15	DISTANZE DICHIARATE *DECLARED DISTANCES*	RWY 33	START POINT 33
1885	1498	1735	CORSA DISPONIBILE PER IL DECOLLO *TAKE-OFF RUN AVAILABLE*	1735	1831
1945	1558	1795	DISTANZA DISPONIBILE PER IL DECOLLO *TAKE-OFF DISTANCE AVAILABLE*	1795	1891
1885	1498	1735	DISTANZA DISPONIBILE PER L'ACCELERAZIONE ARRESTO *ACCELERATE STOP DISTANCE AVAILABLE*	1735	1831
		1735	DISTANZA DISPONIBILE PER L'ATTERRAGGIO *LANDING DISTANCE AVAILABLE*	1621	

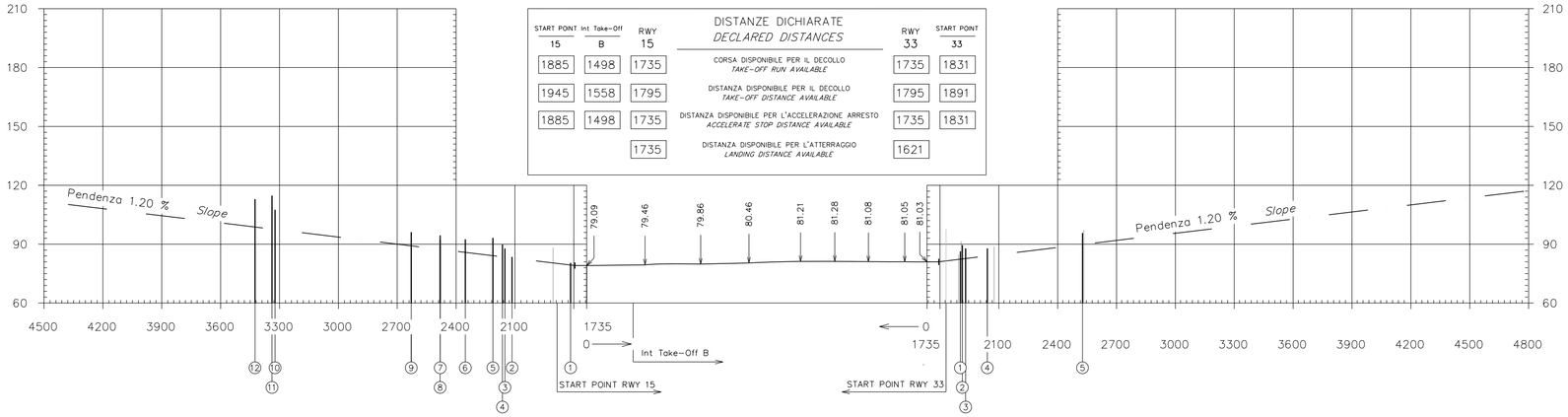

SCALA VERTICALE
VERTICAL SCALE
1:2000

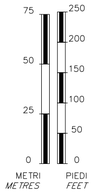

(1) RILEVAMENTO MAGNETICO E DISTANZA CALCOLATI DAL FINE PISTA 15

(1) MAGNETIC BEARING AND DISTANCE COMPUTED FROM RWY END 15

LEGENDA *LEGEND*	PIANTA *PLAN*	PROFILO *PROFILE*
Numero di identificazione *Identification number*	1	1
Profilo ostacoli situati nell'area di decollo *Obstructions within the take-off flight path area*		
Profilo ostacoli situati fuori dell'area di decollo *Obstructions beyond the take-off flight path area*		
Altitudine dell'ostacolo ed altezza dell'antenna se esistente *Obstacle altitude and antenna height if available*	56+1.5	
Edificio o costruzione importante *Building or large structure*		
Palo, torre, campanile, antenna, ciminiera *Pole, tower, spire, antenna, chimney*		
Traliccio *Lattice*		
Gru *Crane*		
Albero o arbusto – Gruppo di alberi *Tree or shrub – Wooded areas*		
Centro abitato *Built-up area*		
Ferrovia (uno o due binari) *Railroad (one or more tracks)*		
Linea trasporto energia elettrica – cavo sospeso *Transmission line – Overhead cable*		
Recinzione *Fence*		
Terreno sporgente dal piano ostacoli *Terrain penetrating obstruction plane*		

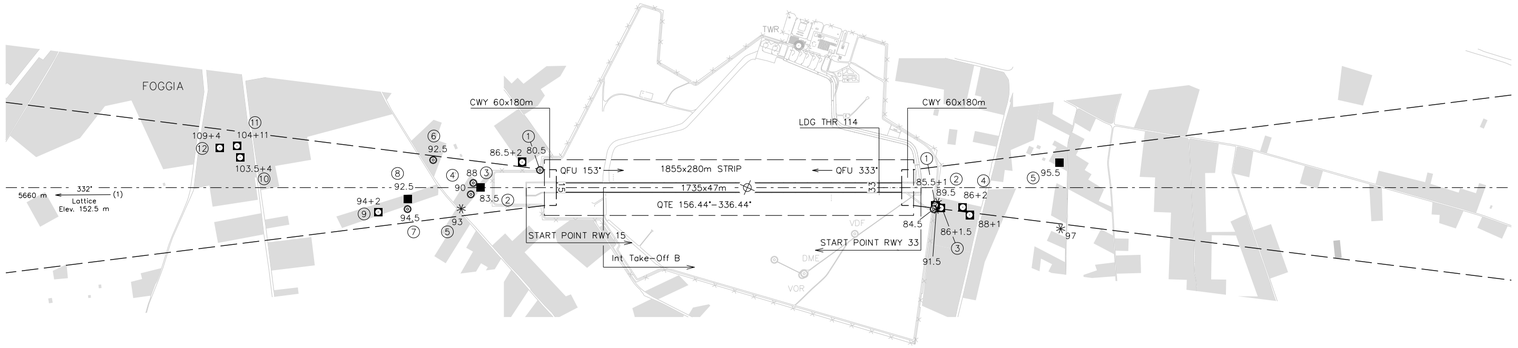

SCALA ORIZZONTALE 1:20000 *HORIZONTAL SCALE*

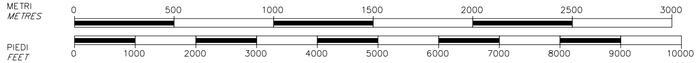

Le precisioni della carta sono quelle descritte nell'Annesso 4 ICAO, Capitolo 3.9
Accuracies on the chart are specified in ICAO Annex 4, Chapter 3.9

VARIANTI *AMENDMENT RECORD*		
N.	DATA *DATE*	REGISTRATO DA *ENTERED BY*

AERONAUTICAL INFORMATION UPDATE: 30 OCT 2024

DESIGNED BY:ENAV

BF A1 4/3