WICHITA FALLS, TEXAS

RNAV (GPS) RWY 33C

APCH CRS	Rwy ldg	TDZE	Arpt Elev
333°	10,003	989	1019

[USAF] SHEPPARD AFB/WICHITA FALLS MUNI (KSPS)

RNP APCH - GPS

* When ALS inop, increase vis to 1 mile.
** Circling not authorized southwest of Rwy 15R-33L.

ALSF-1

MISSED APPROACH: Climb to 3300 direct CEROV and hold.

ATIS ★	APP CON	TOWER ★	GND CON	CLNC DEL	ASR
132.05 269.9	118.2 269.025	119.75 279.525 (CTAF)	125.5 289.4	121.2 282.225	

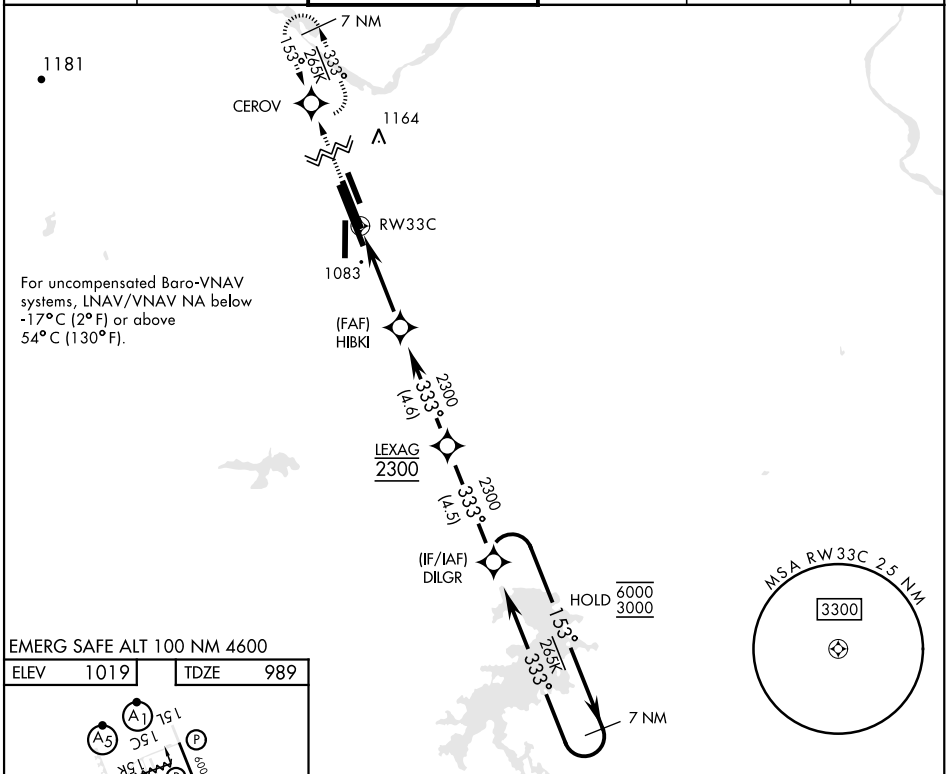

EMERG SAFE ALT 100 NM 4600

ELEV	TDZE
1019	989

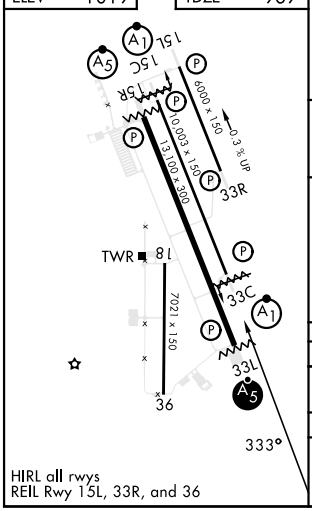

HIRL all rwys
REIL Rwy 15L, 33R, and 36

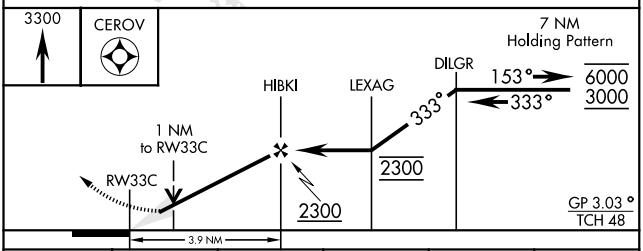

CATEGORY	A	B	C	D	E
LNAV/VNAV DA *	1322-½		333	(400-½)	
LNAV MDA *	1340-½ 351 (400-½)		1340-⅝ 351 (400-⅝)		
** C CIRCLING	1440-1 421 (500-1)	1480-1 461 (500-1)	1480-1½ 461 (500-1½)	2100-3 1081 (1100-3)	

SC-2, 20 MAR 2025 to 17 APR 2025