RNAV (GPS) Y RWY 15
CHARLESTON AFB/INTL (CHS)

WAAS CH 93519 W15A	APP CRS 154°	Rwy ldg 9001 TDZE 43 Apt Elev 46

RNP APCH.

For uncompensated Baro-VNAV systems, LNAV/VNAV NA below -5°C or above 54°C. For inop ALS, increase LNAV Cat C/D visibility to RVR 6000.

ALSF-2

MISSED APPROACH: Climb to 3000 direct SHRMP and hold.

D-ATIS	CHARLESTON APP CON	CHARLESTON TOWER	GND CON	CLNC DEL	CPDLC
124.75	120.7 306.925	126.0 239.0	121.9 348.6	127.325 291.65	

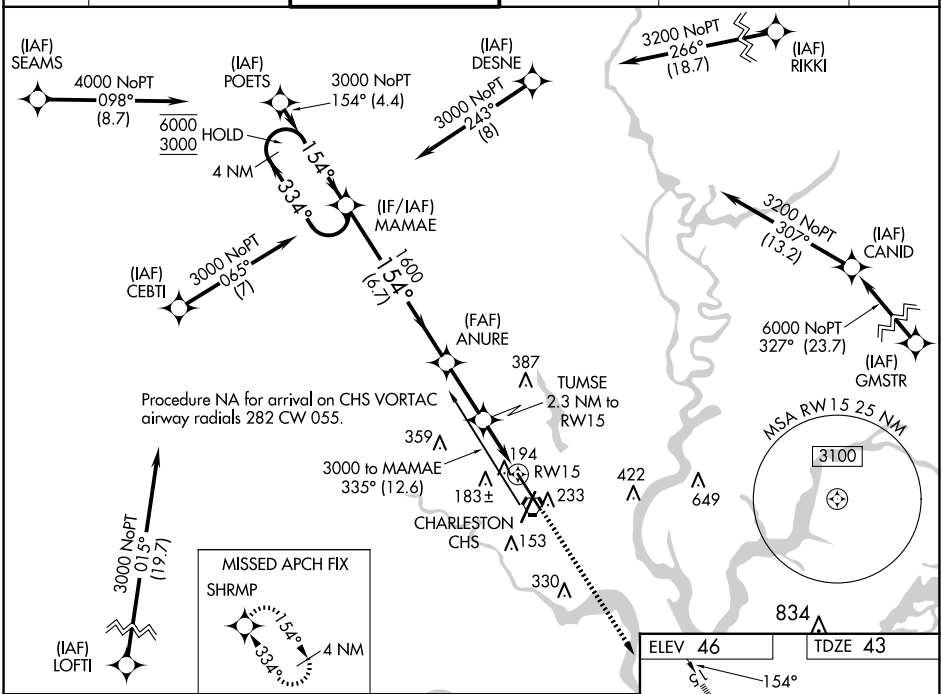

ELEV 46 TDZE 43

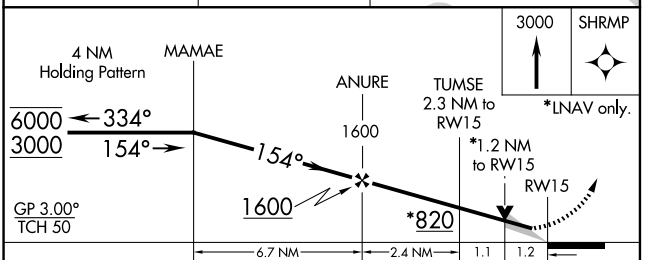

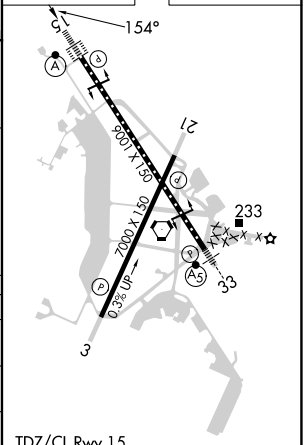

CATEGORY	A	B	C	D
LPV DA	243/18 200 (200-½)			
LNAV/VNAV DA	375/26 332 (400-½)			
LNAV MDA	460/24 417 (500-½)		460/40 417 (500-¾)	
C CIRCLING	540-1 494 (500-1)		540-1½ 494 (500-1½)	740-2¼ 694 (700-2¼)

TDZ/CL Rwy 15
REIL Rwys 3 and 21
HIRL Rwys 3-21 and 15-33

SE-2, 20 MAR 2025 to 17 APR 2025

SE-2, 20 MAR 2025 to 17 APR 2025