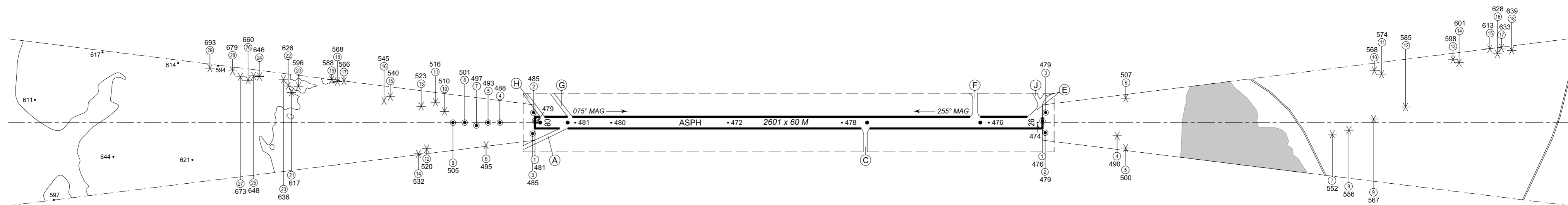
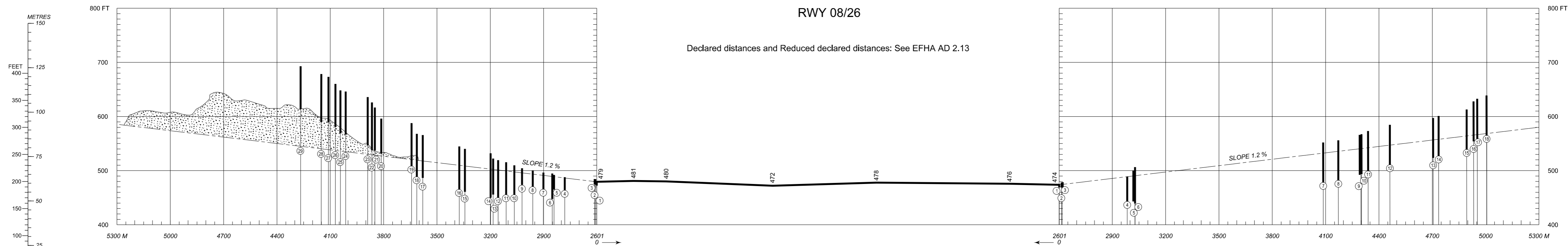


ELEV in FT
DMN in M

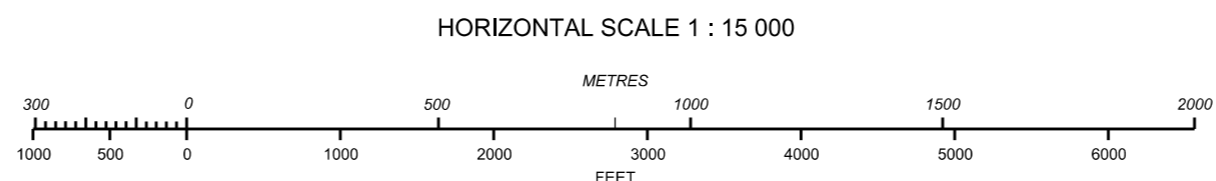
AERODROME OBSTACLE CHART - ICAO TYPE A (OPERATING LIMITATIONS)

HALLI AERODROME, FINLAND

MAG VAR 10.9°E 2025



IDENTIFICATION NUMBER	①
TREE OR SHRUB	✳
POLE, TOWER, SPIRE, ANTENNA ETC	●
BUILDING OR LARGE STRUCTURE	■
RAILROAD	—+—+—
TRANSMISSION LINE OR OVERHEAD CABLE	—T—T—
TERRAIN PENETRATING OBSTACLE PLANE	⬆
SPOT ELEVATION OF THE GROUND	• 100
REDUCED DECLARED DISTANCES CALCULATION POINT	•



ORDER OF ACCURACY
HORIZONTAL 5 M
VERTICAL 1 FT

CHG: MAG VAR, OBST