VOR-A

MC CLELLAN-PALOMAR (CRQ)

VORTAC OCN 115.3 Chan 100	APP CRS 119°	Rwy ldg N/A TDZE N/A Apt Elev 331

MISSED APPROACH: Climb to 3000 on heading 180° and on MZB R-326 to MZB VORTAC.

ATIS	SOCAL APP CON	PALOMAR TOWER*	GND CON	CLNC DEL
120.15	127.3 323.0	118.6 (CTAF) L 276.4	121.8	134.85

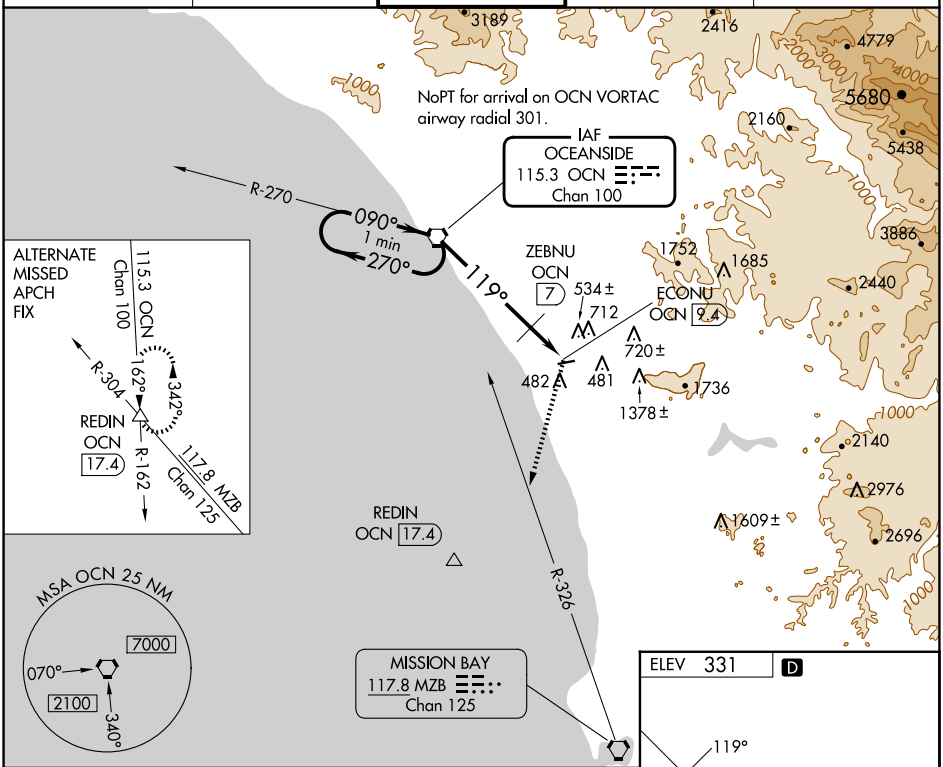

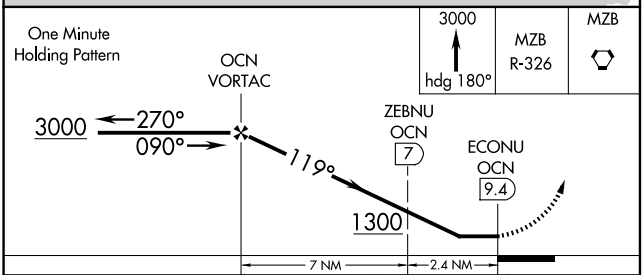

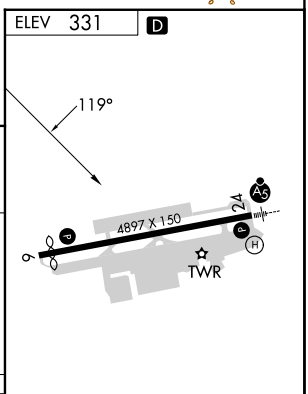

CATEGORY	A	B	C	D
C CIRCLING	1300-1¼ 969 (1000-1¼)	1300-1½ 969 (1000-1½)	1300-3 969 (1000-3)	NA
ZEBNU FIX MINIMUMS				
C CIRCLING	920-1 589 (600-1)	1020-1 689 (700-1)	1260-2¾ 929 (1000-2¾)	NA

HIRL Rwy 6-24 L

FAF to MAP 9.4 NM					
Knots	60	90	120	150	180
Min:Sec	9:24	6:16	4:42	3:46	3:08

SW-3, 20 MAR 2025 to 17 APR 2025
SW-3, 20 MAR 2025 to 17 APR 2025