

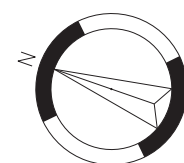
Dimensioni e altitudini in metri  
Dimensions and elevations in metres

CARTA DEGLI OSTACOLI DI AERODROMO TIPO A OACI-Limitazioni operative  
AERODROME OBSTACLE CHART ICAO TYPE A-Operating Limitations

ITALY - MARINA DI CAMPO RWY 16/34

Declinazione magnetica: 2° E 2015.0  
Magnetic variation:

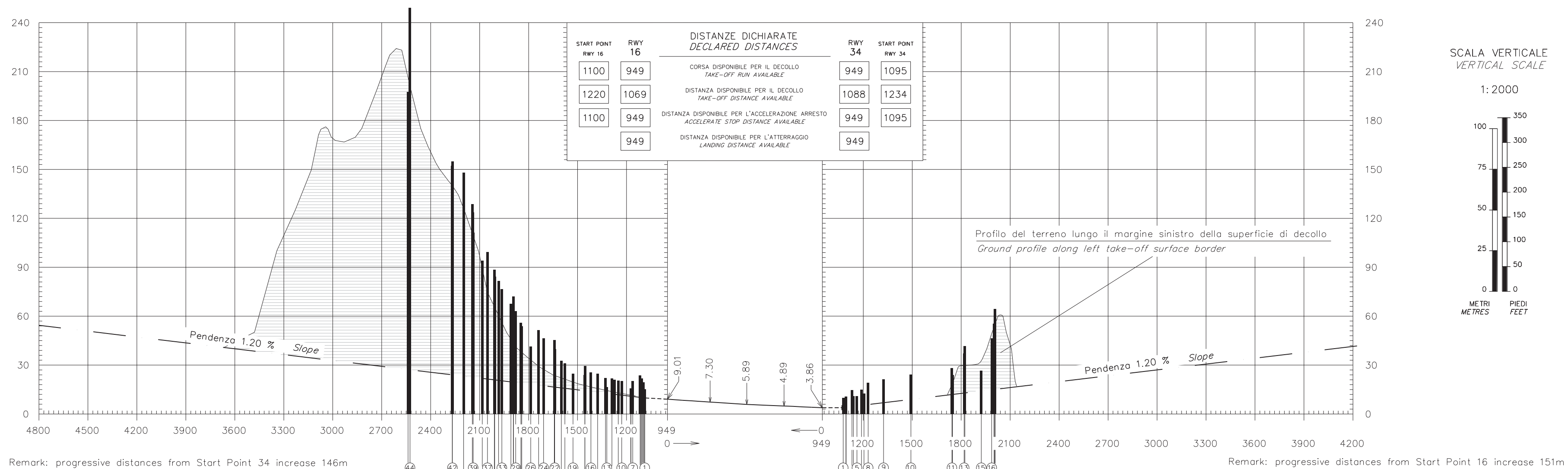
Italian Magnetic model 2010



Annual rate of change 6' E

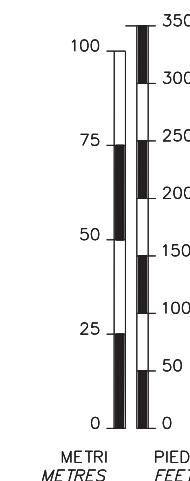
CONSULTARE I NOTAM PER LE ULTIME INFORMAZIONI  
CONSULT NOTAM FOR LATEST INFORMATION

LEGENDA	LEGEND	PIANTA PLAN	PROFILO PROFILE
Numero di identificazione Identification number		①	①
Profilo ostacoli situati nell'area di decollo Obstructions within the take-off flight path area			
Profilo ostacoli situati fuori dell'area di decollo Obstructions beyond the take-off flight path area			
Altitudine dell'ostacolo ed altezza dell'antenna se esistente Obstacle altitude and antenna height if available		56+1.5	
Edificio o costruzione importante Building or large structure	■		
Palo, torre, campanile, antenna, ciminiero Pole, tower, spire, antenna, chimney	⊙		
Traliccio Lattice	⊥		
Gru Crane	⊙		
Albero o arbusto - Gruppo di alberi Tree or shrub - Wooded areas	* - *		
Centro abitato Built-up area	■		
Ferrovia (uno o due binari) Railroad (one or more tracks)	—+—+—		
Linea trasporto energia elettrica - cavo sospeso Transmission line - Overhead cable	—T—T—		
Recinzione Fence	—x—x—		
Terreno sporgente dal piano ostacoli Terrain penetrating obstruction plane	⌒		



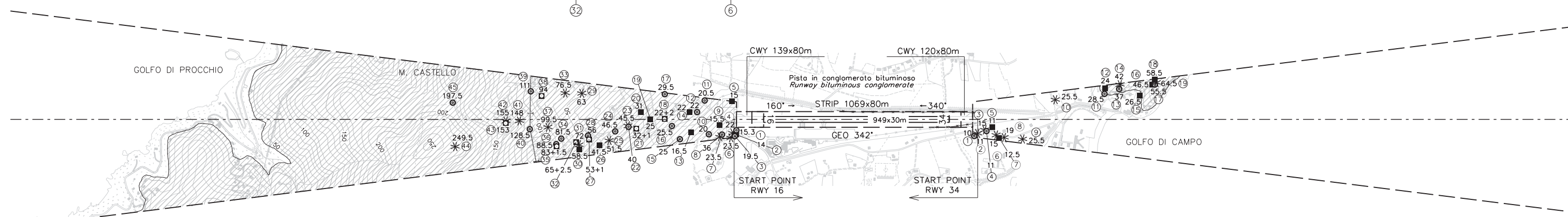
SCALA VERTICALE  
VERTICAL SCALE

1:2000

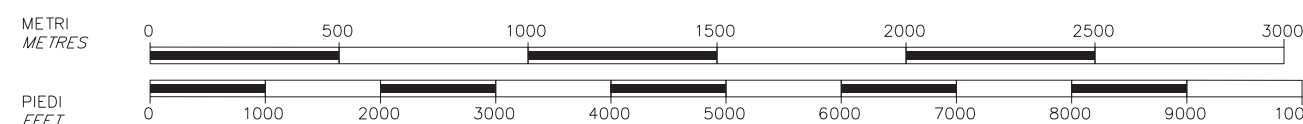


Remark: progressive distances from Start Point 34 increase 146m

Remark: progressive distances from Start Point 16 increase 151m



SCALA ORIZZONTALE 1:20000 HORIZONTAL SCALE



VARIANTI / AMENDMENT RECORD		
N.	DATA / DATE	REGISTRATO DA / ENTERED BY

Le precisioni della carta sono quelle descritte nell'Annesso 4 ICAO, Capitolo 3.9  
Accuracies on the chart are specified in ICAO Annex 4, Chapter 3.9

INFORMAZIONI AERONAUTICHE AGGIORNATE AL: 14 JUN 2018  
AERONAUTICAL INFORMATION UPDATE AS OF:

Data del rilievo aeroportuale completo: APR 2018  
Date of the full aerodrome survey:

Data dell'ultimo rilievo parziale: APR 2018  
Date of the last partial survey:

EDITO DA: ENAV - Roma  
PUBLISHED BY:

REDATTO DA: ALATOSCANA S.p.A.  
DESIGNED BY:

RJ A1 4/0