

**AERODROME
CHART - ICAO**

ARP
59°54'39"N
150°43'13"E

ELEV
575' / 175m

APRON 118.800 118.900
TOWER 120.800

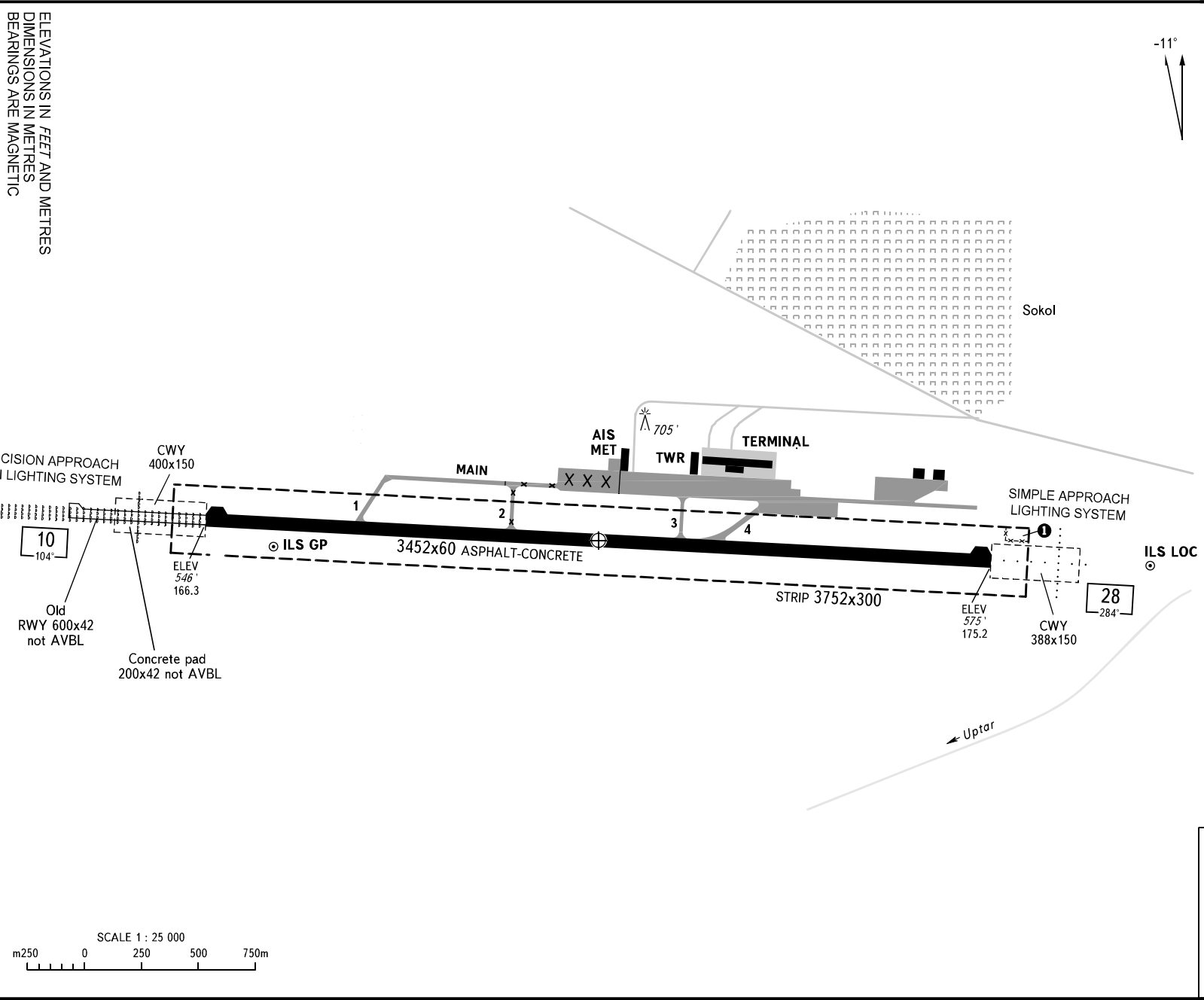
MAGADAN, RUSSIA
SOKOL

PZ - 90.11 coordinates

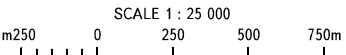


ELEVATIONS IN FEET AND METRES
DIMENSIONS IN METRES
BEARINGS ARE MAGNETIC

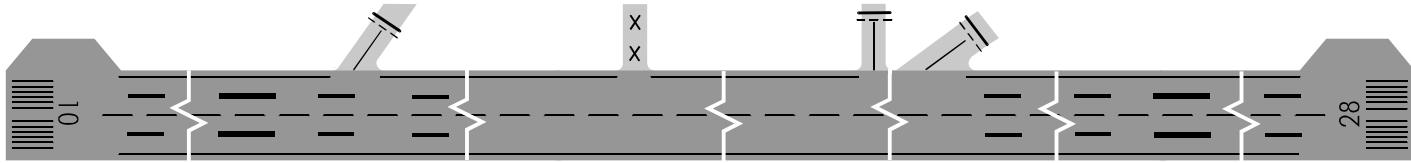
RWY	DIRECTION (TRUE)	THR	BEARING STRENGTH
10	093.02°	59°54' 42"N 150°41' 22"E	PCN 64/R/B/X/T (11 APR-31 OCT)
28	273.08°	59°54' 37"N 150°45' 04"E	PCN 67/R/A/X/T (01 NOV-10 APR)



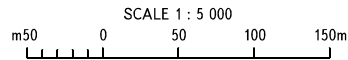
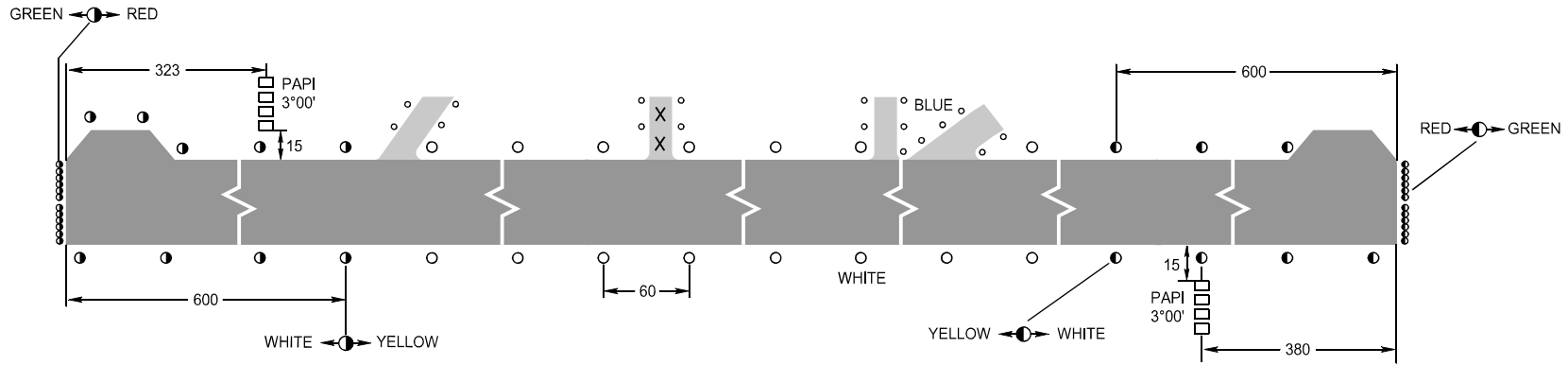
① The segment of AD perimeter fencing made of concrete slabs 9ft/2.5m high is located between the boundary of RWY shoulder and runway strip NE of RWY 28 THR, at a distance from 86m to 150m from RCL.



MARKING AIDS RWY 10 / 28 AND EXIT TWY



LIGHTING AIDS RWY 10 / 28 AND EXIT TWY



DIMENSIONS IN METRES

CHANGE: NIL