

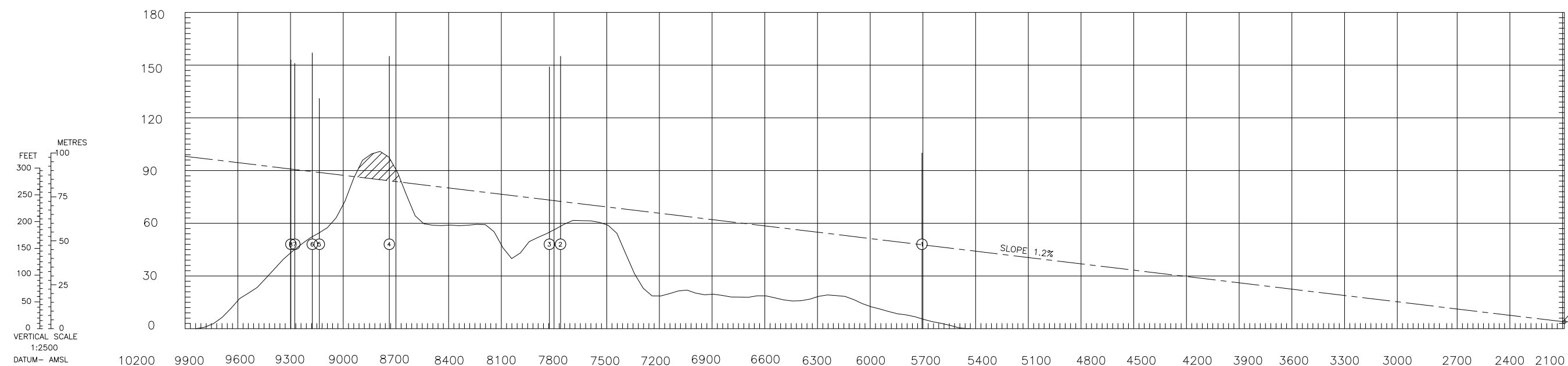
AERODROME OBSTACLE CHART – ICAO

TYPE A (OPERATING LIMITATIONS)

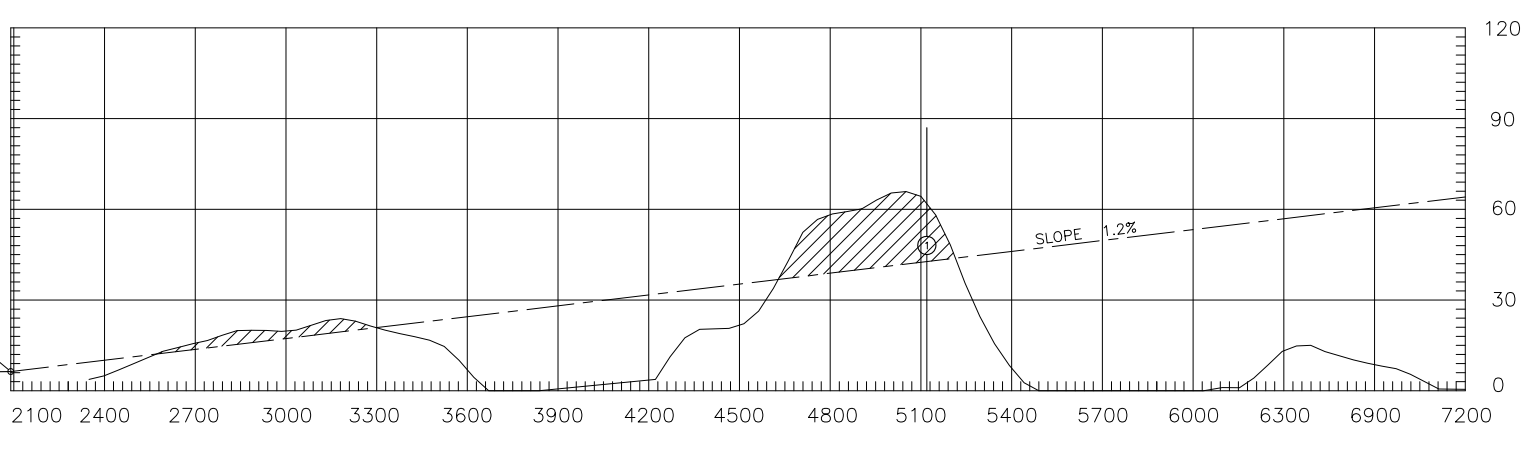
ROATAN/JUAN MANUEL GALVEZ,INTL
RWY 07/25

DIMENSIONS AND ELEVATIONS IN METER

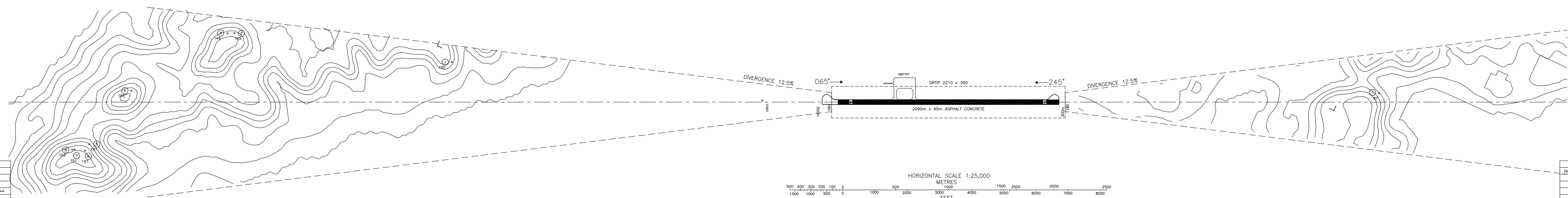
MAGNETIC VARIATION \ominus 31'W (var \ominus 7'W/year) MAY 2011



RWY 07/25		
RWY 07	DECLARED DISTANCES	RWY 25
2090	TAKE-OFF Run available	2090
2090	TAKE-OFF distance Available	2090
2090	Accelerate Distance available	2090
2090	Landing Distance Available	2090



PRECISION ORDER
HORIZONTAL 0m
VERTICAL 0m



LEGEND	
IDENTIFICATION NUMBER	⊙
POST, TOWER, SPIRE, ANTENNA ETC	•
BUILDING OR LARGE STRUCTURE	■
RAILROAD	—————
TERRAIN CONTOUR	⊂
ELECTRICITY CABLE OR AIR CABLE	—+—+—
TERRAIN PENETRATING OBSTACLE PLANE	⌒

AMENDMENT RECORD		
NO.	DATE	ENTERED BY