LOC I-GCK	APP CRS	Rwy ldg	7299
109.9	355°	TDZE	2885
		Apt Elev	2891

ILS or LOC RWY 35
GARDEN CITY RGNL (GCK)

DME required.

For inop ALS, increase S-LOC 35 Cats C/D visibility to 7/8 SM.

MALSR

MISSED APPROACH: Climb to 4000 then climbing right turn to 5000 on GCK VORTAC R-086 to CAKTU/GCK VORTAC 12 DME and hold.

ASOS	KANSAS CITY CENTER	GARDEN CITY TOWER*	GND CON	UNICOM
121.325	125.2 285.425	118.15 (CTAF) L 254.4	119.0 254.4	122.95

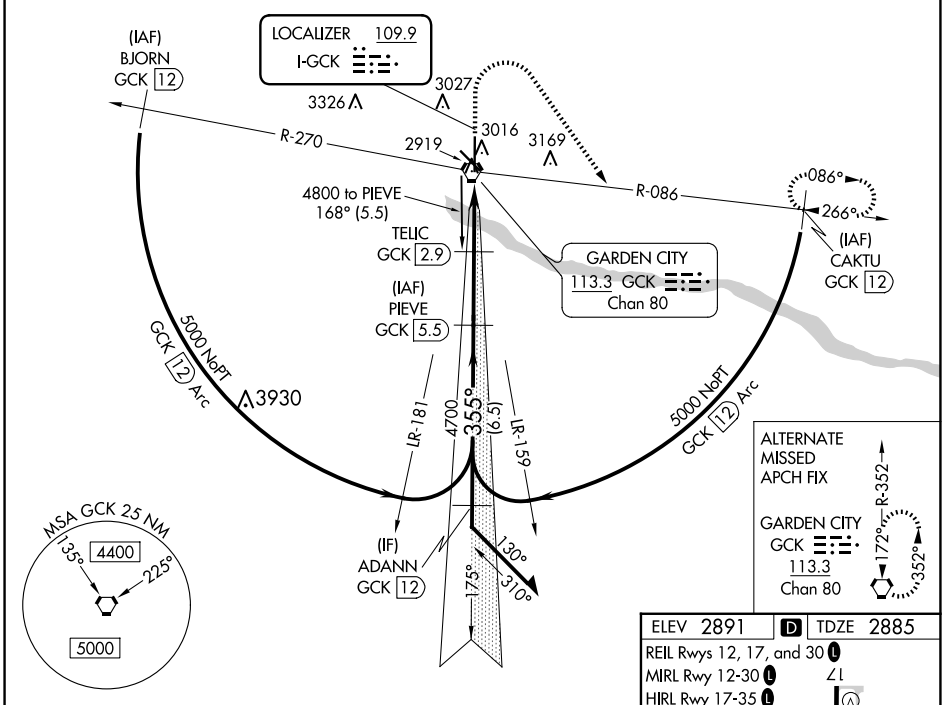

VGSI and ILS glidepath not coincident (VGSI Angle 3.00/TCH 41).

Remain within 10 NM

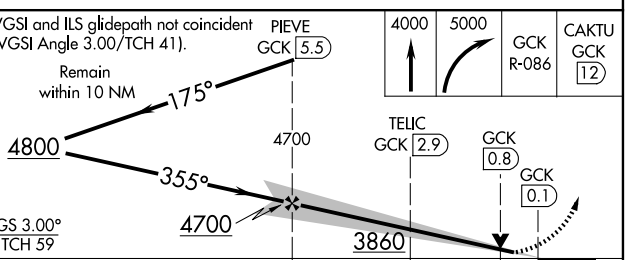

CATEGORY	A	B	C	D
S-ILS 35	3085-½ 200 (200-½)			
S-LOC 35	3180-½ 295 (300-½)			
C CIRCLING	3320-1 429 (500-1)	3360-1 469 (500-1)	3480-1½ 589 (600-1½)	3480-2 589 (600-2)

ELEV 2891 D TDZE 2885

REIL Rwys 12, 17, and 30 L

MIRL Rwy 12-30 L

HIRL Rwy 17-35 L

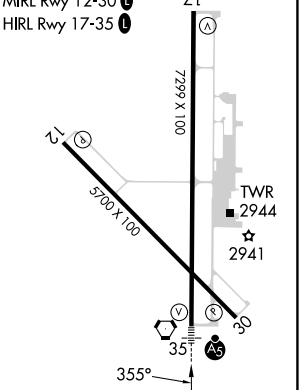

FAF to MAP 5.5 NM

Knots	60	90	120	150	180
Min:Sec	5:30	3:40	2:45	2:12	1:50

NC-2, 20 MAR 2025 to 17 APR 2025