

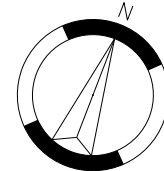
Dimensioni ed altitudini in metri
Dimensions and elevations in metres

CARTA DEGLI OSTACOLI DI AERODROMO TIPO A OACI - Limitazioni Operative
AERODROME OBSTACLE CHART ICAO TYPE A - Operating Limitations

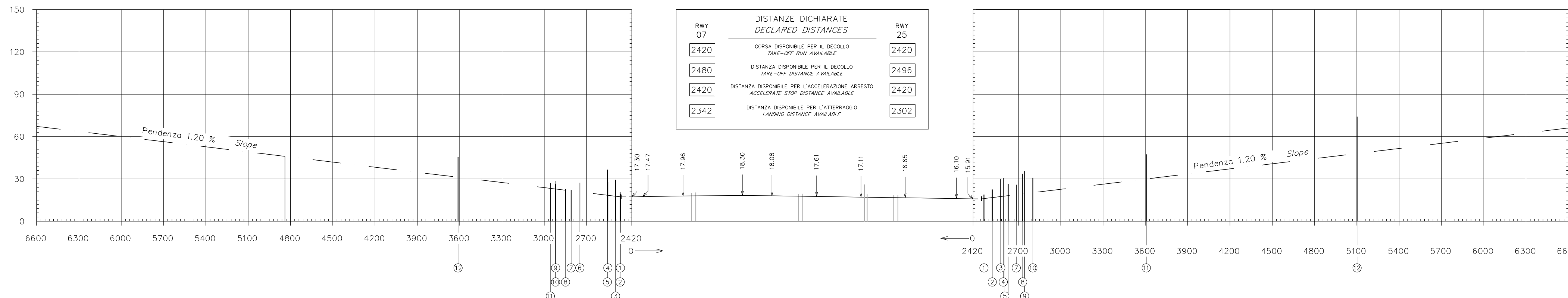
ITALY - TREVISO / S. ANGELO RWY 07/25

Declinazione magnetica: 4° E 2022.0
Magnetic variation:

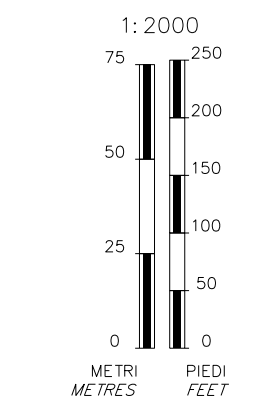
Italian Magnetic model 2020



Annual rate of change: 8 E

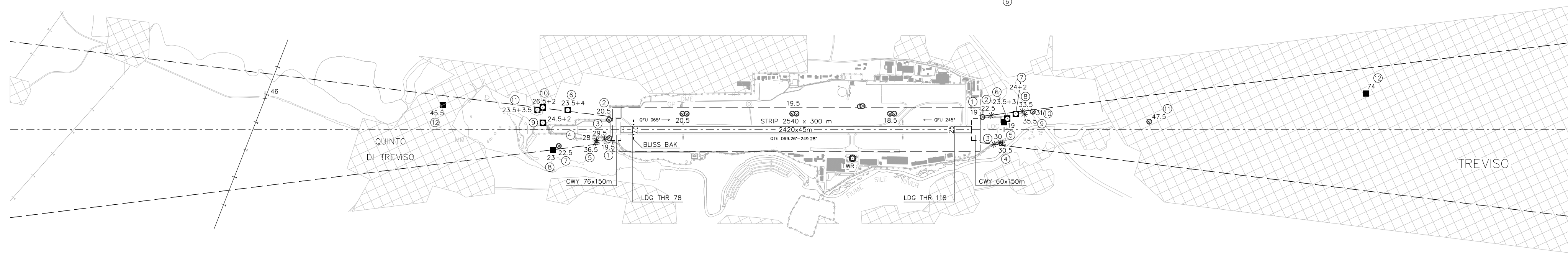


SCALA VERTICALE / VERTICAL SCALE

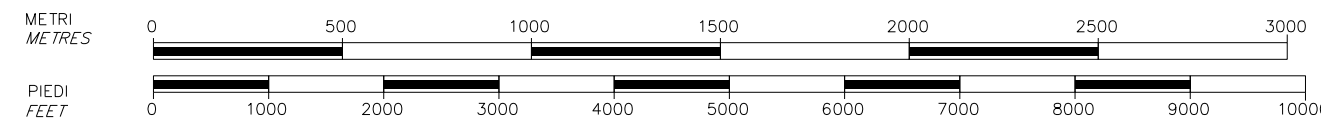


CONSULTARE I NOTAM PER LE ULTIME INFORMAZIONI
CONSULT NOTAM FOR LATEST INFORMATION

LEGENDA / LEGEND	PIANTA / PLAN	PROFILO / PROFILE
Numero di identificazione / Identification number	①	①
Profilo ostacoli situati nell'area di decollo / Obstructions within the take-off flight path area		
Profilo ostacoli situati fuori dell'area di decollo / Obstructions beyond the take-off flight path area		
Altitudine dell'ostacolo ed altezza dell'antenna se esistente / Obstacle altitude and antenna height if available	56+1.5	
Edificio o costruzione importante / Building or large structure	◆	
Palo, torre, campanile, antenna, ciminiera / Pole, tower, spire, antenna, chimney	⊙	
Traliccio / Lattice	⊥	
Gru / Crane	⊙	
Albero o arbusto - Gruppo di alberi / Tree or shrub - Wooded areas	* - * * *	
Centro abitato / Built-up area	▨	
Ferrovia (uno o due binari) / Railroad (one or more tracks)	—+—+—+—+—	
Linea trasporto energia elettrica - cavo sospeso / Transmission line - Overhead cable	— — — —	
Recinzione / Fence	—x—x—x—x—	
Terreno sporgente dal piano ostacoli / Terrain penetrating obstruction plane	⌒	⌒



SCALA ORIZZONTALE 1:20000 / HORIZONTAL SCALE



Le precisioni della carta sono quelle descritte nell'Annesso 4 ICAO, Capitolo 3.9
Accuracies on the chart are specified in ICAO Annex 4, Chapter 3.9

VARIANTI / AMENDMENT RECORD		
N.	DATA / DATE	REGISTRATO DA / ENTERED BY