AERODROME CHART - ICAO

ARP
43°23'53"N
132°08'56"E

ELEV
59'/18m

VLADIVOSTOK START 119.500
VLADIVOSTOK GROUND 121.700

VLADIVOSTOK, RUSSIA

KNEVICHI

CHANGE: New chart

PZ - 90.11 coordinates

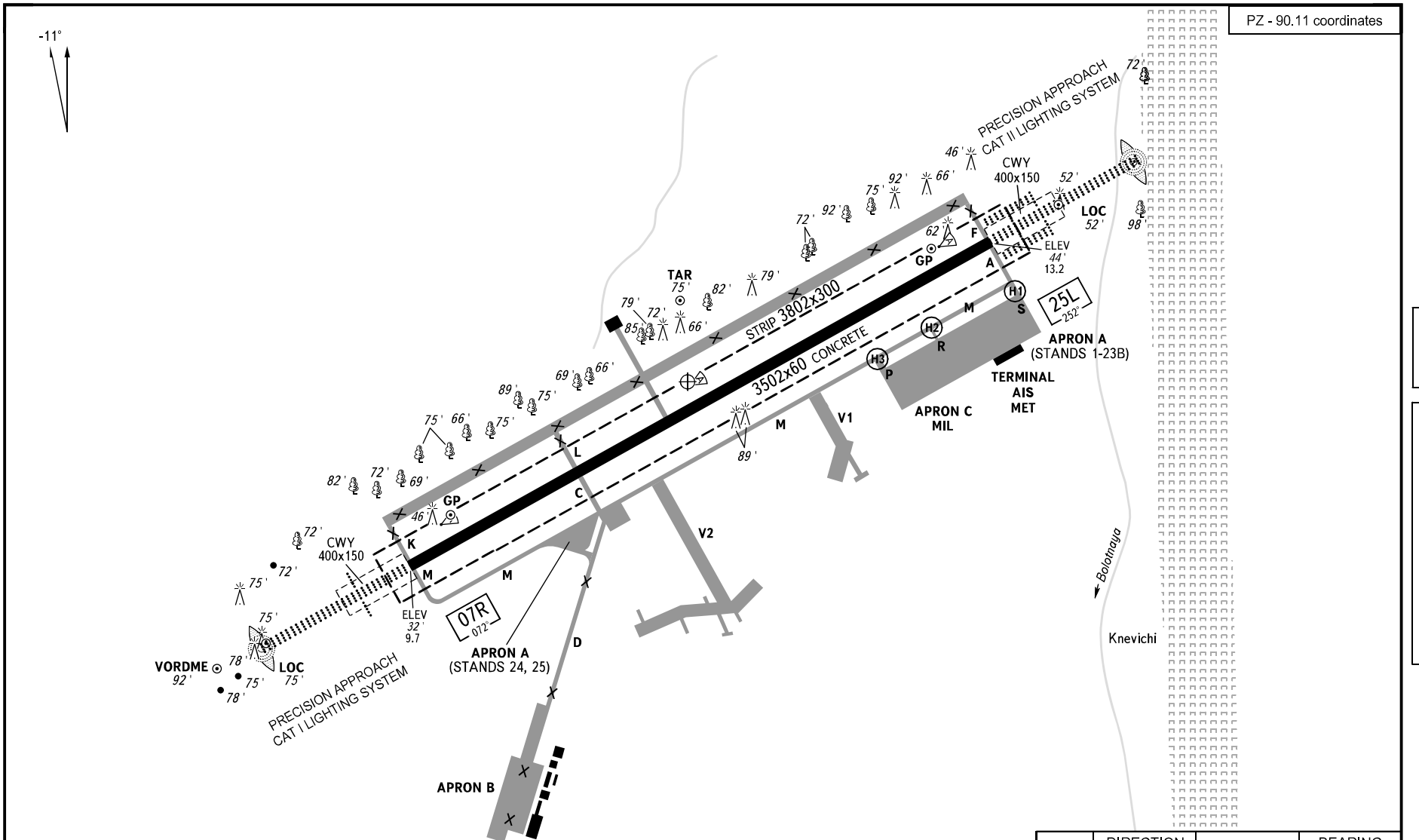

RWY	DIRECTION (TRUE)	THR	BEARING STRENGTH
07R	061° 00' 46"	43 23 21N 132 07 50E	PCN 63 /R/B/W/T
25L	241° 02' 20"	43 24 16N 132 10 06E	

ELEVATIONS IN *FEET* AND METRES
DIMENSIONS IN METRES
BEARINGS ARE MAGNETIC

SCALE 1 : 30 000
m300 0 300 600 900m

VLADIVOSTOK, RUSSIA

KNEVICHI

MARKING AIDS RWY 07R / 25L AND EXIT TWY

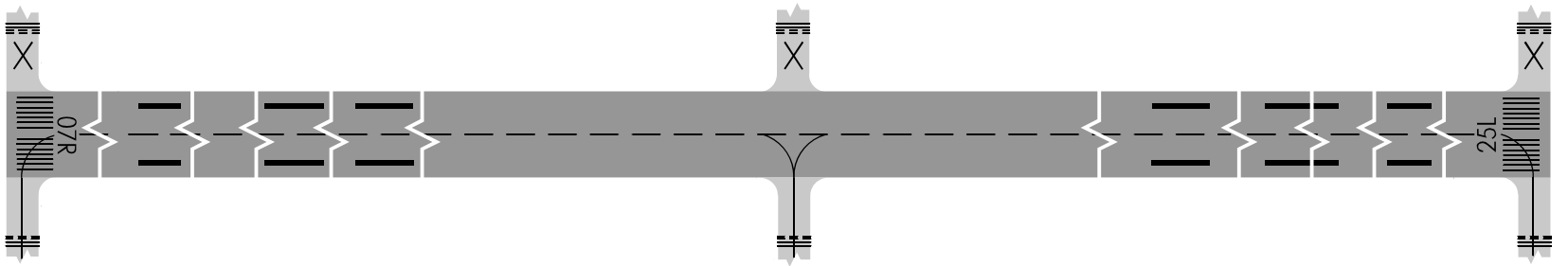

LIGHTING AIDS RWY 07R / 25L AND EXIT TWY

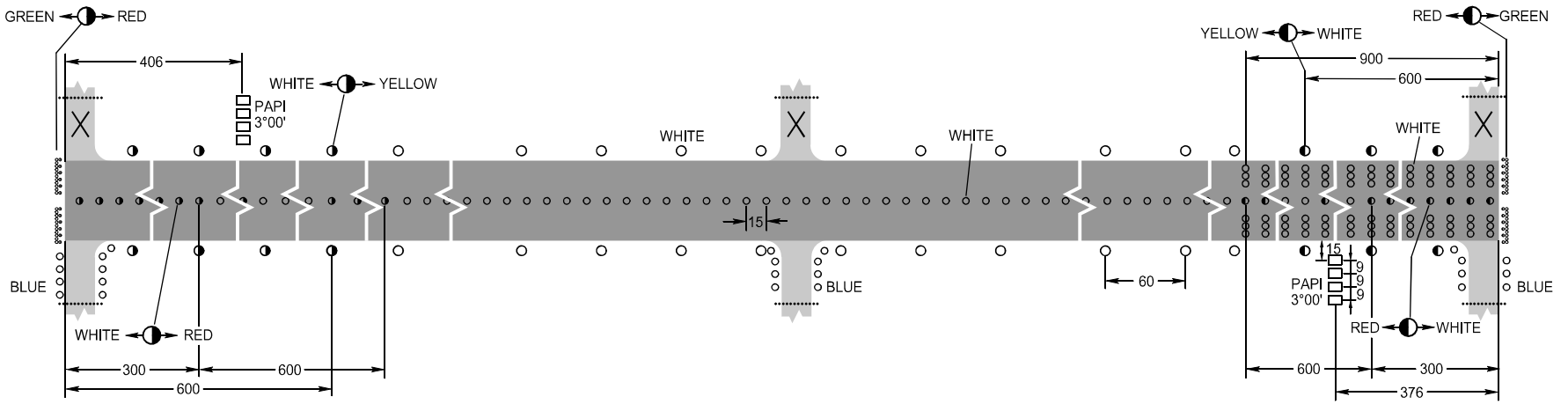

SCALE 1 : 5 000

m50 0 50 100 150m

DIMENSIONS IN METRES

CHANGE: NIL