


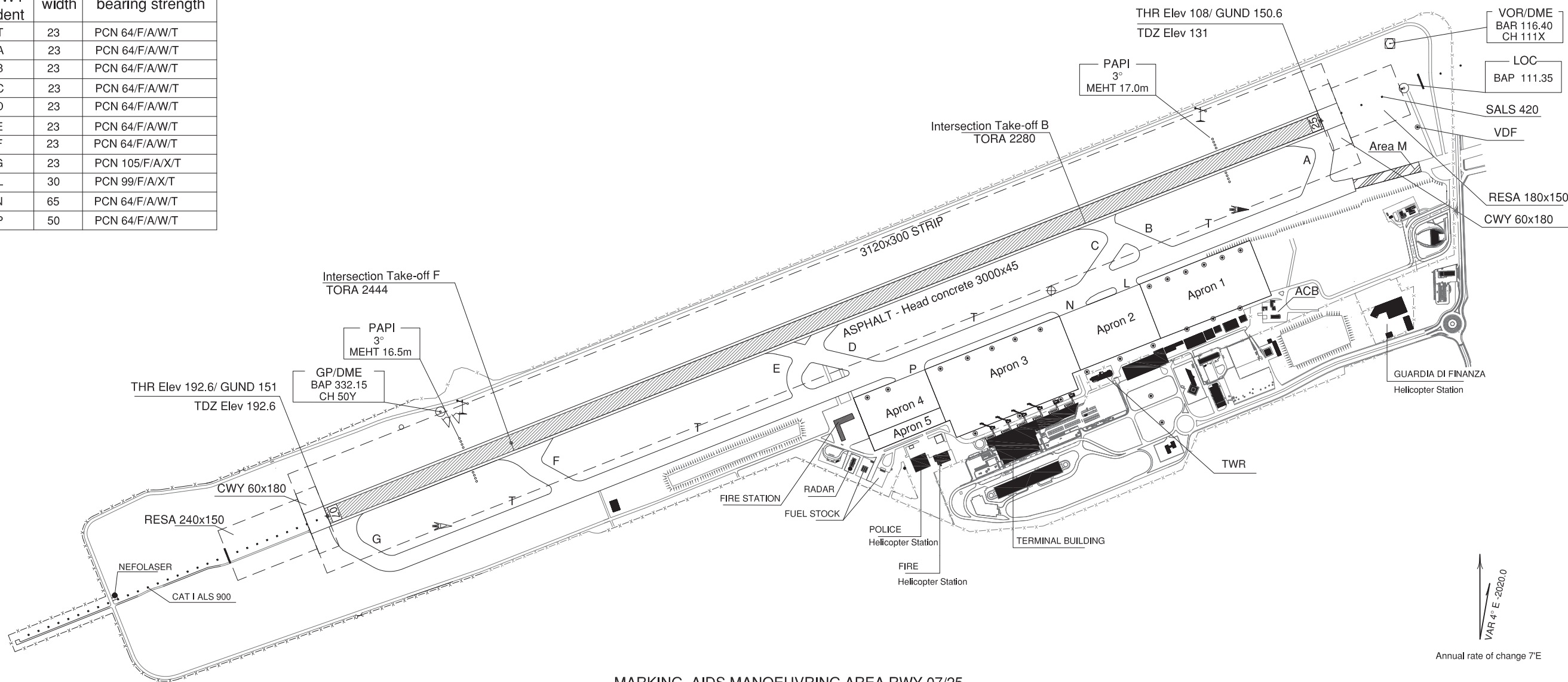
AERODROME CHART ICAO

RWY	QFU	THR	STRENGTH	Bearings are magnetic Distances in metres Elevation in ft AMSL Coordinates WGS84	TWR 118.300 ATIS 124.050	AD ELEV 193	BARI / PALESE	
07	065°	41°07'58.31"N 016°44'26.26"E	PCN 98/F/A/W/T			APRON ELEV 156	LIB D	41°08'17" N 016°45'54" E
25	245°	41°08'32.40"N 016°46'26.70"E	PCN 98/F/A/W/T					

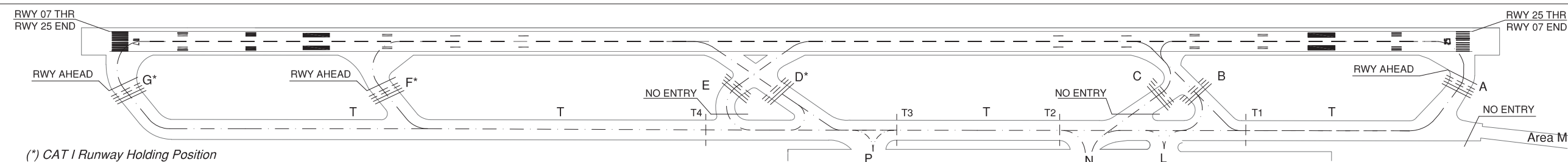


TWY ident	width	bearing strength
T	23	PCN 64/F/A/W/T
A	23	PCN 64/F/A/W/T
B	23	PCN 64/F/A/W/T
C	23	PCN 64/F/A/W/T
D	23	PCN 64/F/A/W/T
E	23	PCN 64/F/A/W/T
F	23	PCN 64/F/A/W/T
G	23	PCN 105/F/A/X/T
L	30	PCN 99/F/A/X/T
N	65	PCN 64/F/A/W/T
P	50	PCN 64/F/A/W/T

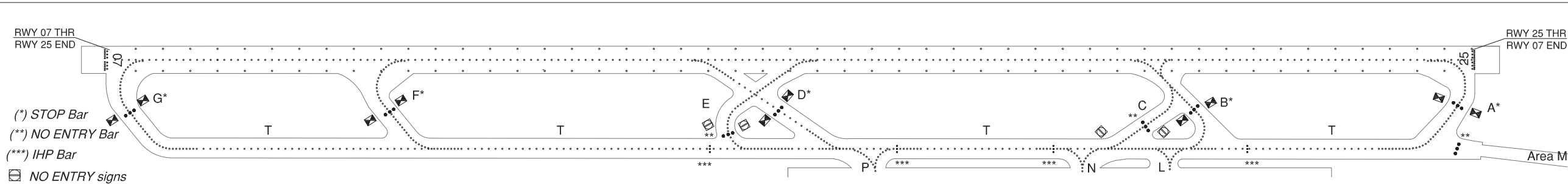
CHANGE: Magnetic variation, new airport layout, GP/DME BAP position updated



MARKING AIDS MANOEUVRING AREA RWY 07/25



LIGHTING AIDS MANOEUVRING AREA RWY 07/25



Data provided by A.d.P.