

AERODROME ARP  
CHART - ICAO 53°10'10"N  
158°27'02"E

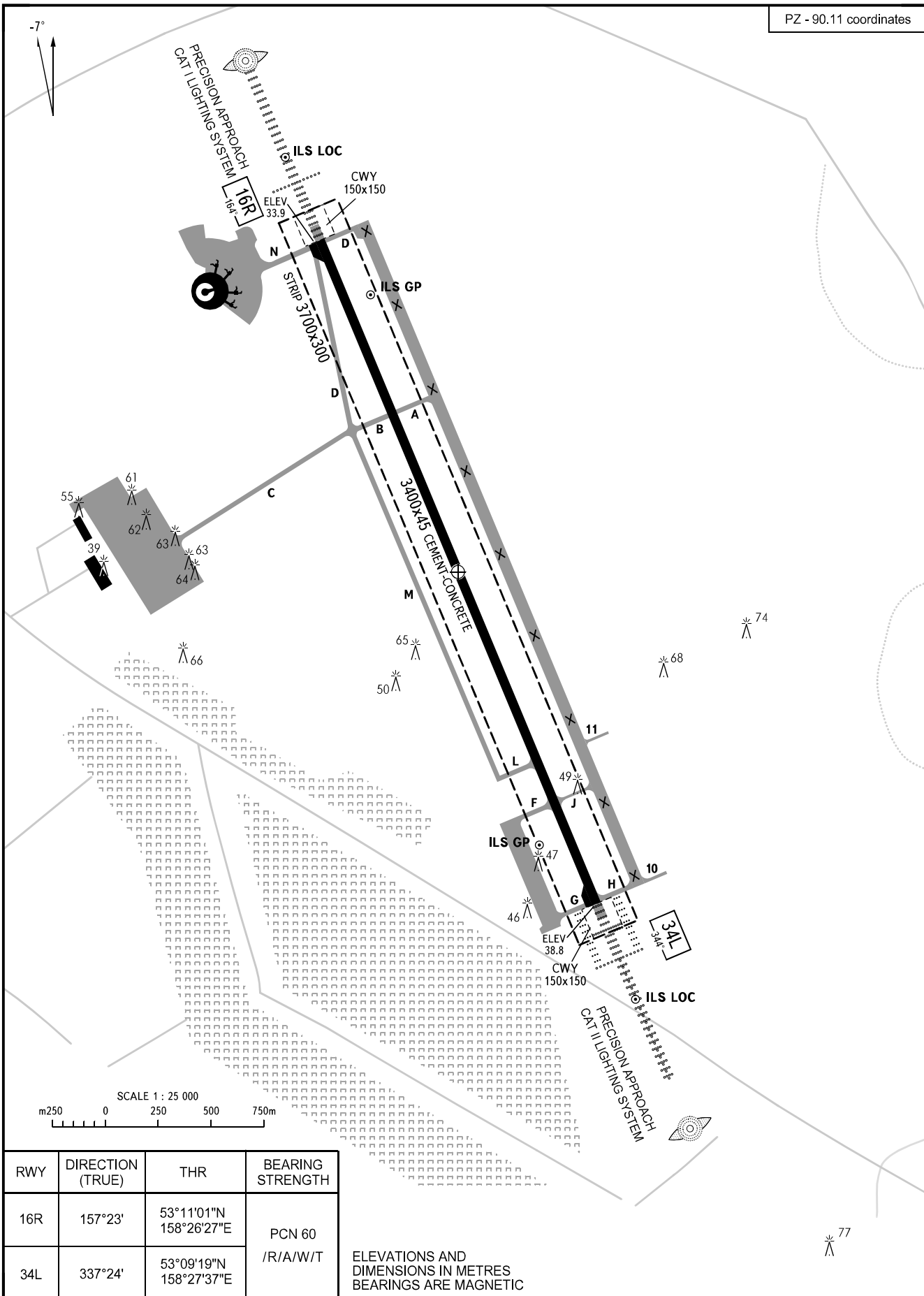
ELEV  
39m

START 118.100  
GROUND 127.000

PETROPAVLOVSK-KAMCHATSKY, RUSSIA

YELIZOVO

PZ - 90.11 coordinates

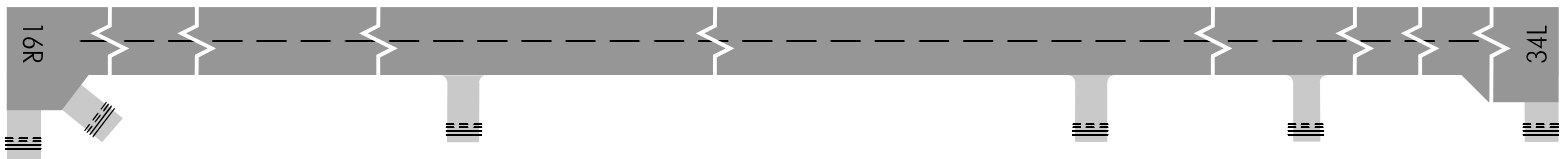


CHANGE: APN

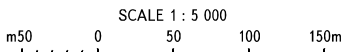
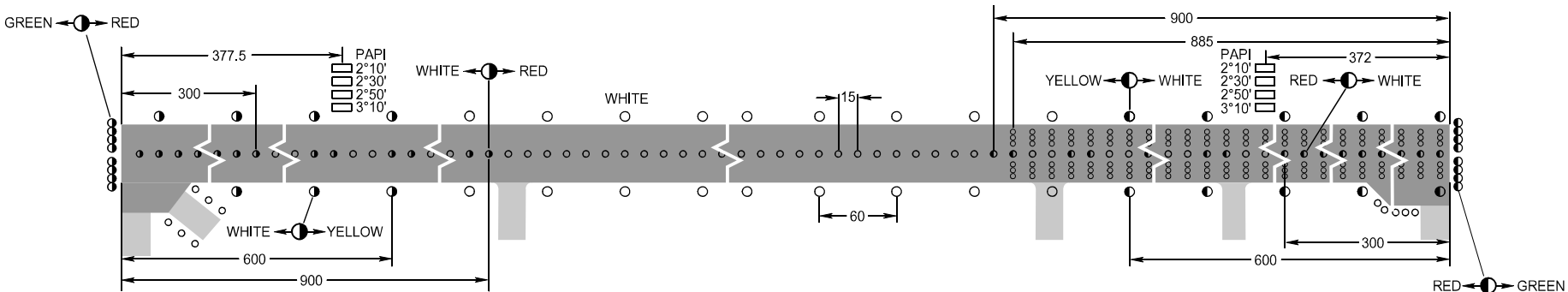
RWY	DIRECTION (TRUE)	THR	BEARING STRENGTH
16R	157°23'	53°11'01"N 158°26'27"E	PCN 60
34L	337°24'	53°09'19"N 158°27'37"E	/R/A/W/T

ELEVATIONS AND DIMENSIONS IN METRES  
BEARINGS ARE MAGNETIC

MARKING AIDS RWY 16R / 34L AND EXIT TWY



LIGHTING AIDS RWY 16R / 34L AND EXIT TWY



DIMENSIONS IN METRES

CHANGE: TWY