

AERODROME
CHART - ICAO

ARP
53°48'43"N
086°52'42"E

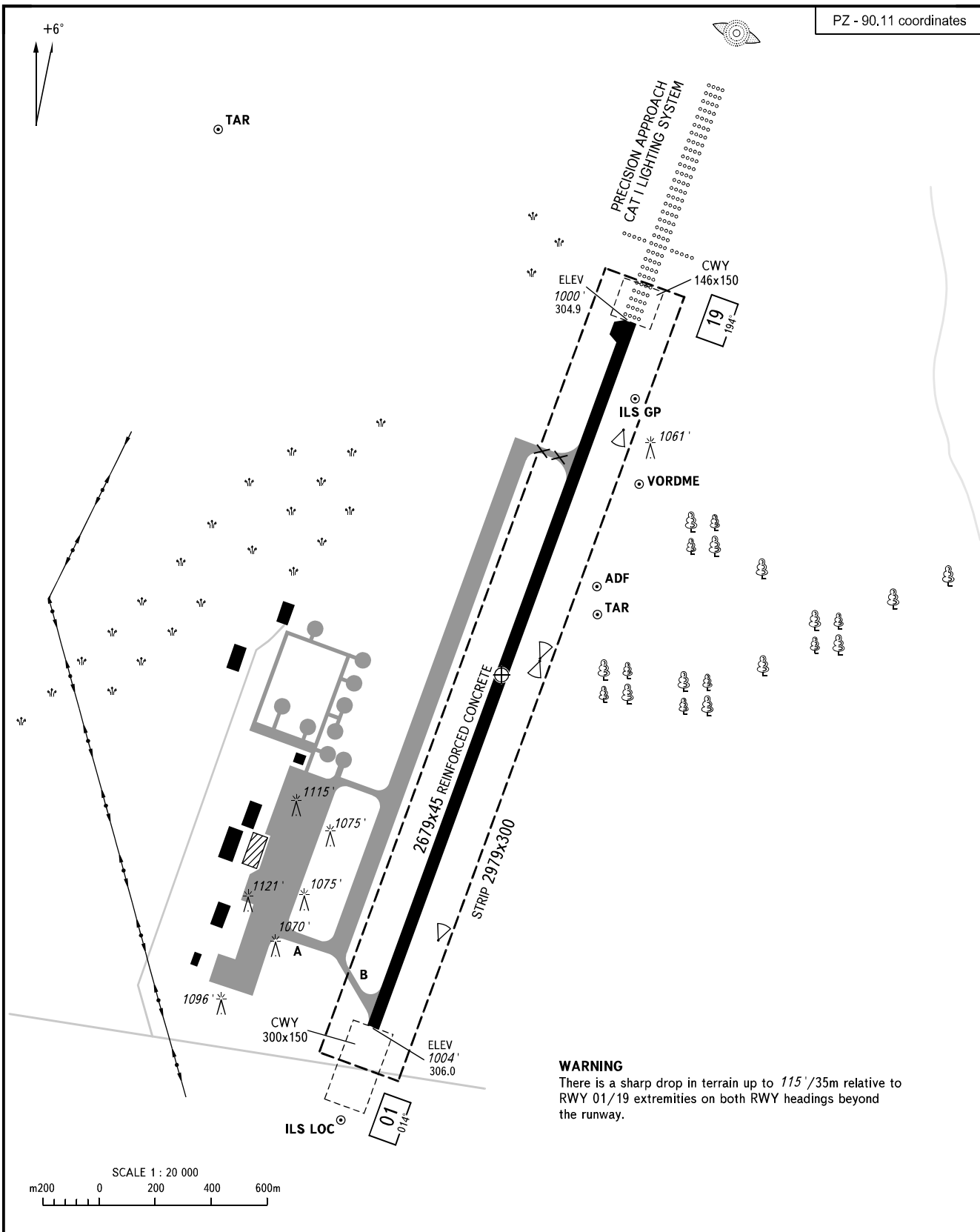
ELEV
1025/312m

START 121.200

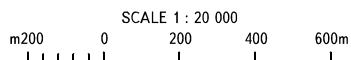
NOVOKUZNETSK, RUSSIA

SPICHENKOVO

PZ - 90.11 coordinates



WARNING
There is a sharp drop in terrain up to 115'/35m relative to RWY 01/19 extremities on both RWY headings beyond the runway.

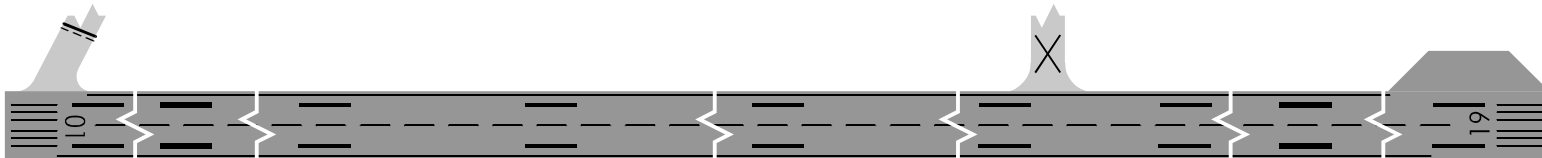


RWY	DIRECTION (TRUE)	THR	BEARING STRENGTH
01	019.90°	53°48'02"N 086°52'17"E	PCN 38 /R/A/W/T
19	199.91°	53°49'24"N 086°53'07"E	

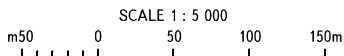
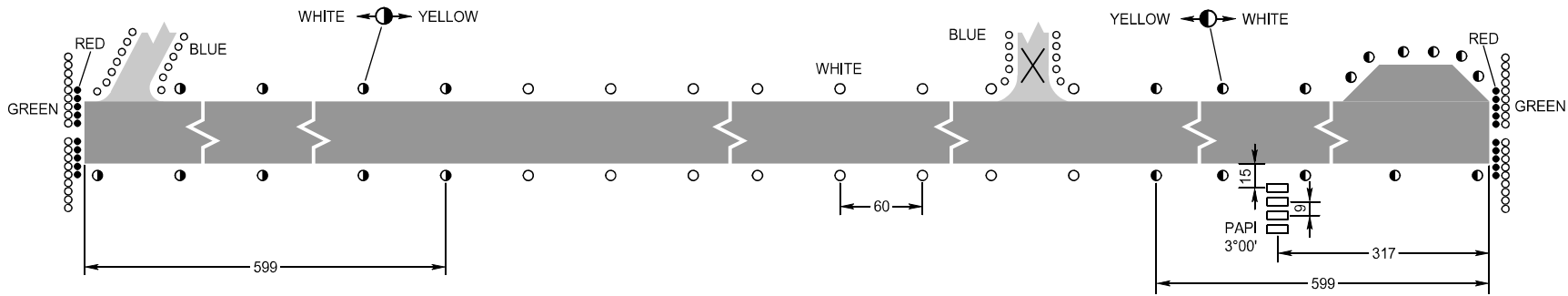
ELEVATIONS IN FEET AND METRES
DIMENSIONS IN METRES
BEARINGS ARE MAGNETIC

CHANGE: New chart

MARKING AIDS RWY 01/19 AND EXIT TWY



LIGHTING AIDS RWY 01/19 AND EXIT TWY



DIMENSIONS IN METRES

CHANGE: REDL LEN