

LOW VISIBILITY PROCEDURES CHART

**FIRENZE**

**PERETOLA**

AD ELEV  
142

LIRQ

43°48'31" N







011°12'10" E

APRON ELEV  
125

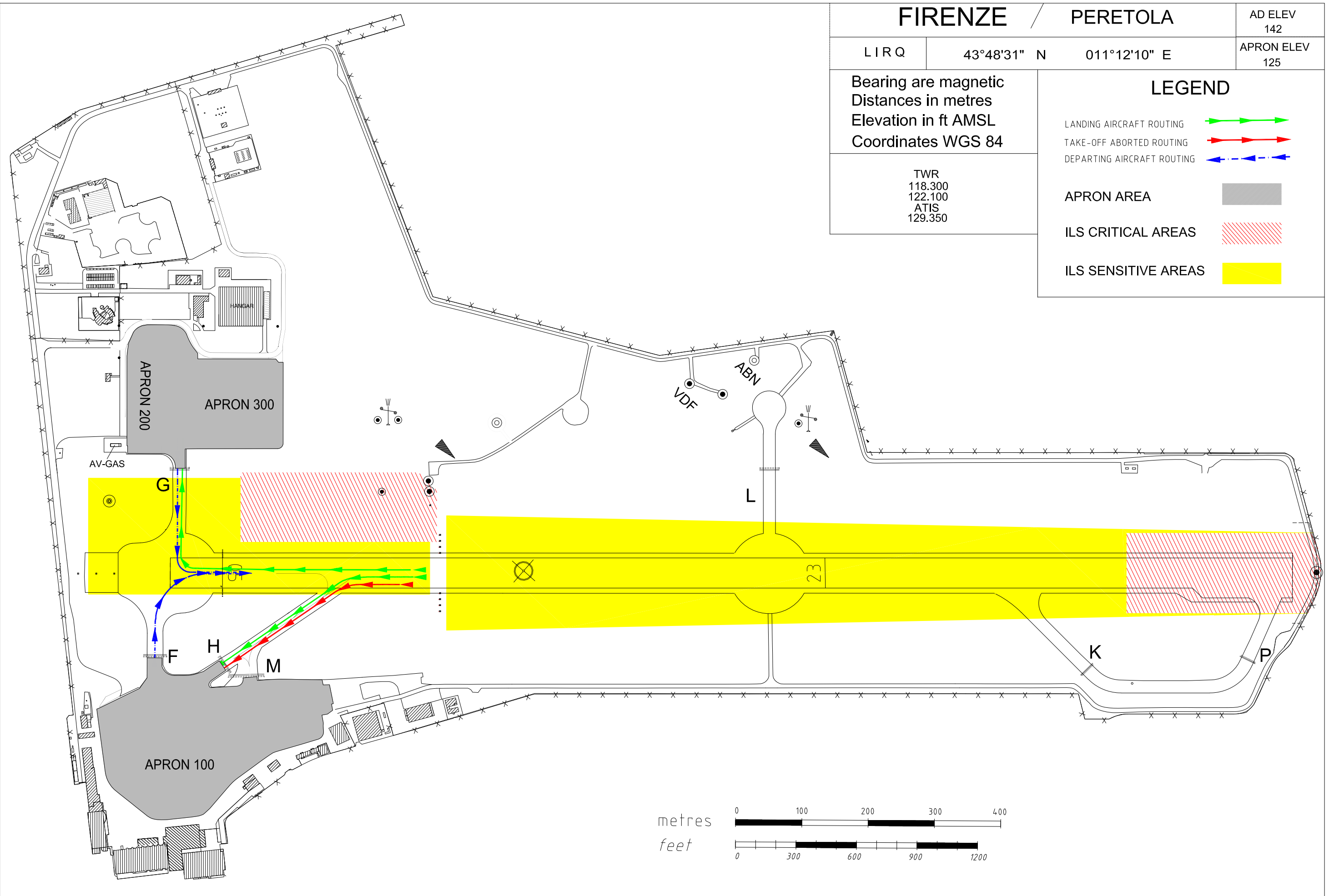
Bearing are magnetic  
Distances in metres  
Elevation in ft AMSL  
Coordinates WGS 84

TWR  
118.300  
122.100  
ATIS  
129.350

**LEGEND**

- LANDING AIRCRAFT ROUTING 
- TAKE-OFF ABORTED ROUTING 
- DEPARTING AIRCRAFT ROUTING 
- APRON AREA 
- ILS CRITICAL AREAS 
- ILS SENSITIVE AREAS 

CHANGE: APRON LIMITS



Data provided by Toscana Aeroporti S.p.A