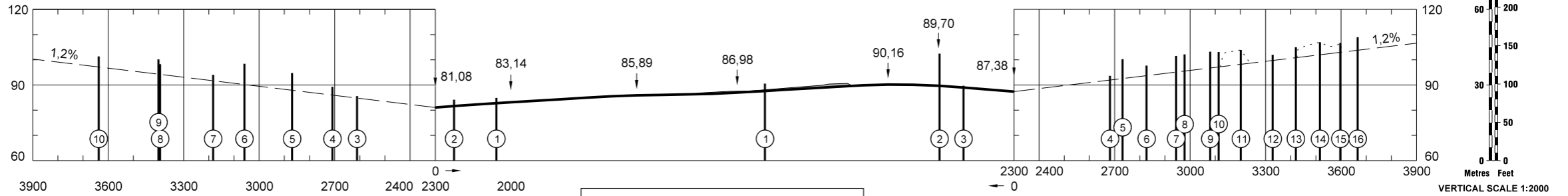


AERODROME OBSTACLE CHART - ICAO TYPE A

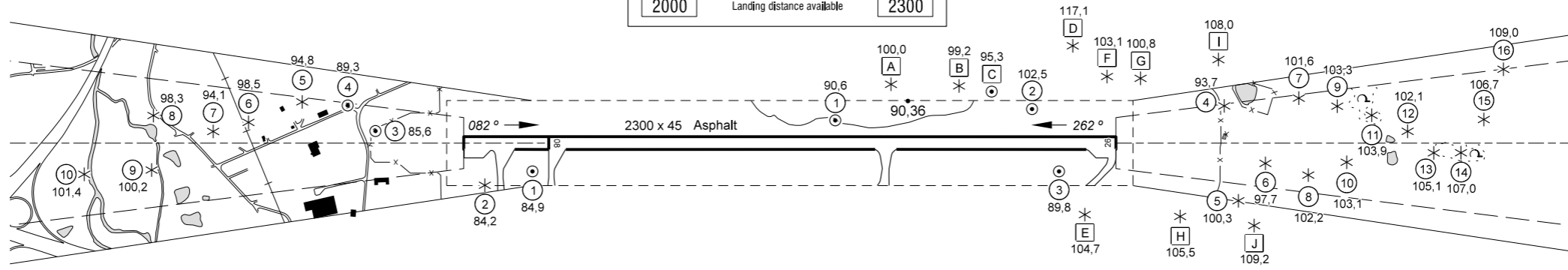
BRAUNSCHWEIG-WOLFSBURG
RWY 08/26

DIMENSIONS AND ELEVATIONS IN METRES
MAGNETIC VARIATION 3.1° E (2024,01)

RUNWAY 08/26




RWY 08	DECLARED DISTANCES	RWY 26
2300	Take-off run available	2300
2300	Take-off distance available	2300
2300	Accelerate stop distance available	2300
2000	Landing distance available	2300



AMENDMENT RECORD		
NO.	DATE	ENTERED BY

LEGEND	
	Terrain penetrating obstacle plane
	Wooded areas penetrating obstacle plane
	Structure gauge
	Pole, tower, chimney, antenna
	Tree, shrub
	Building
	Obstacle penetrating obstacle plane, profile presentation
	Obstacle penetrating the transitional surfaces
	High tension cable, overhead cable
	Fence
	Railroad (one or more tracks)



Correction: New survey.

Date of survey: 04/2024
Accuracy ± 0.5 m (horizontal/vertical)