INSTRUMENT APPROACH CHART – ICAO

AERODROME ELEV 65

APP Palermo APP/Radar 120.200 (118.650)
TWR Raisi TWR 119.050
ATIS Palermo ATIS 123.875

PALERMO/ PUNTA RAISI
LICJ
ILS – Y RWY 25

DOC.8168–ED.6–2014–AMDT 7

CHANGE: MM DISMISSED

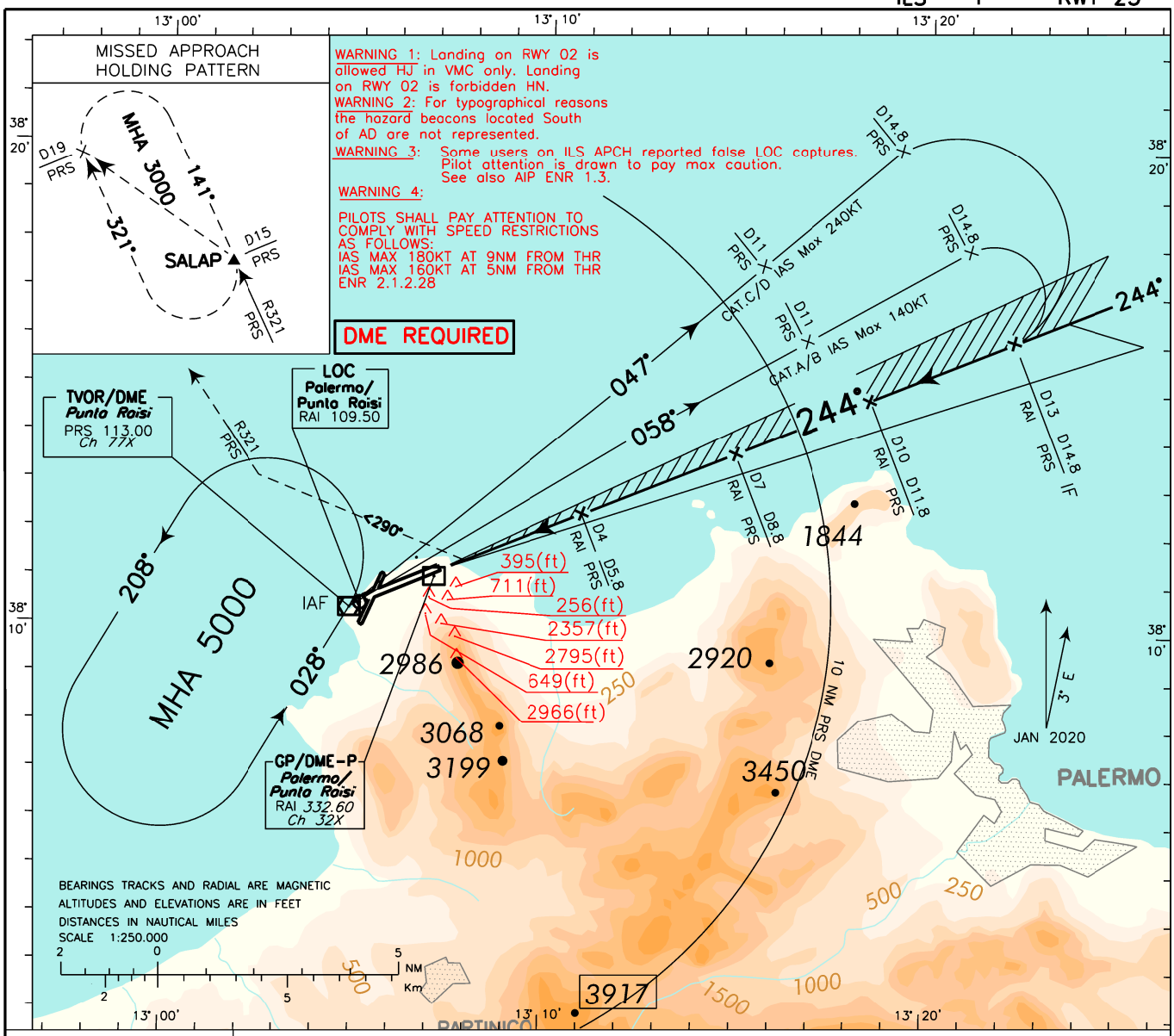

TRANSITION ALT 5000

RDH 17.50 M

GP 3°

MISSED APPROACH: As soon as possible turn right on TR 290° to join and follow RDL 321 PRS VOR DME, climbing to 3000 ft and proceed to SALAP Holding pattern

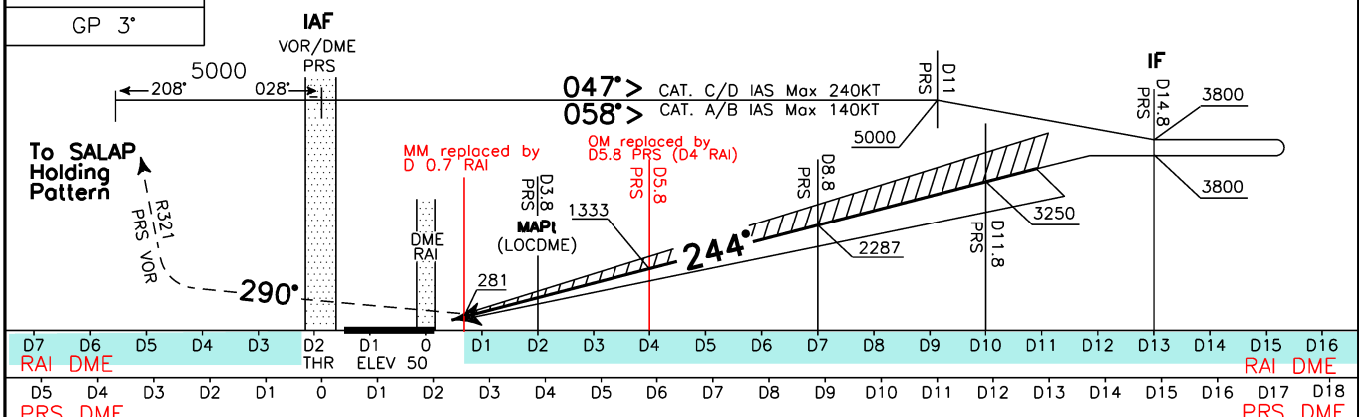

OCA (OCH)		A	B	C	D
STRAIGHT IN APPROACH	ILSDME	500 (450)			
	LOCDME	750 (700)			
CIRCLING (1)		1000 (935)			

(1) Circling Sector: North–West of the field only

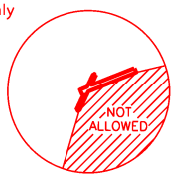

FT PER MIN	GS	D4 RAI–MAPt 2.00 NM	MAPt–THR 1.85 NM	RAI	ALT(HGT)
530	100	1 : 12	1 : 07	6	1969(1919)
636	120	1 : 00	0 : 56	5	1651(1601)
741	140	0 : 52	0 : 48	4	1333(1283)
847	160	0 : 45	0 : 42	3	1013(963)
953	180	0 : 40	0 : 37	2	695(645)
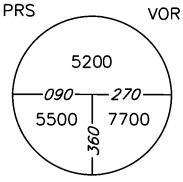
MNM SECT ALT