WAAS CH 70306 W11A	APP CRS 110°	Rwy ldg 7200 TDZE 76 Apt Elev 76

RNAV (GPS) RWY 11
PORTLAND INTL JETPORT (PWM)

RNP APCH - GPS.

For uncompensated Baro-VNAV systems, LNAV/VNAV NA below -18°C or above 54°C.

ALSF-2

MISSED APPROACH: Climb to 3000 direct SAPPE and hold, continue climb-in-hold to 3000.

ATIS	PORTLAND APP CON ★	PORTLAND TOWER ★	GND CON	CLNC DEL	UNICOM
119.05	119.75 269.35	120.9 L (CTAF) 257.8	121.9	121.9	122.95

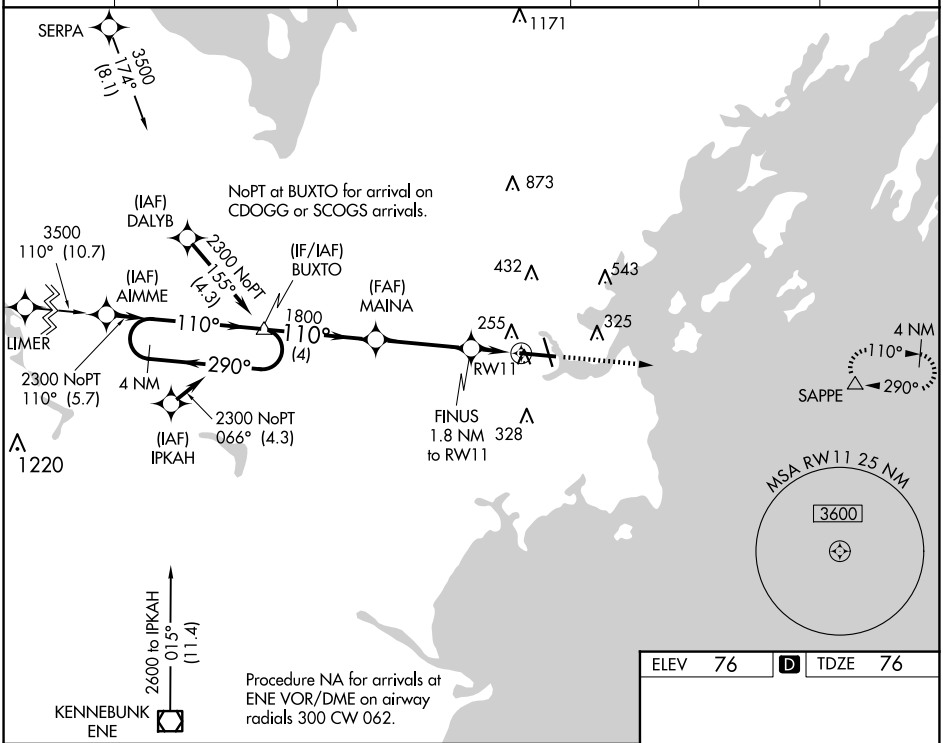

ELEV 76	D	TDZE 76

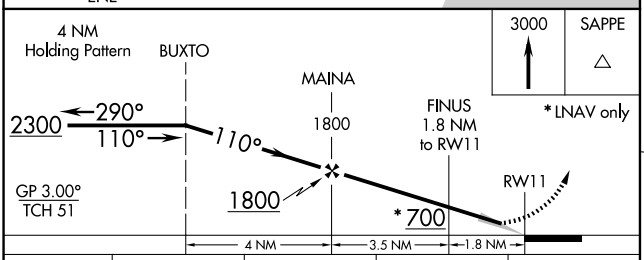

CATEGORY	A	B	C	D
LPV DA	276/18 200 (200-½)			
LNAV/VNAV DA	456/40 380 (400-¾)			
LNAV MDA	520/24 444 (500-½)		520/45 444 (500-⅞)	
C CIRCLING	620-1 544 (600-1)	640-1 564 (600-1)	740-1¾ 664 (700-1¾)	860-2½ 784 (800-2½)

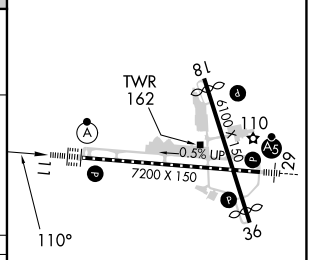

TDZ/CL Rwy 11 L
MIRL Rwy 18-36 L
HIRL Rwy 11-29 L
REIL Rwys 18 and 36 L

NE-1, 20 MAR 2025 to 17 APR 2025

NE-1, 20 MAR 2025 to 17 APR 2025