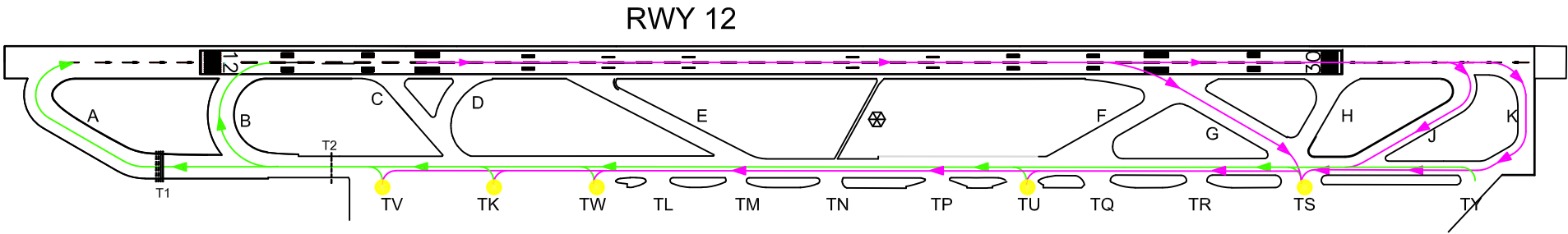


AERODROME GROUND MOVEMENT CHART ICAO: CODE E AND F AIRCRAFT

ATC SERVICES	
TWR	120.800 (120.100)
GND	121.925
ATIS	134.875

BOLOGNA / BORGOPANIGALE		
L I P E	44°31'51" N	011°17'49" E

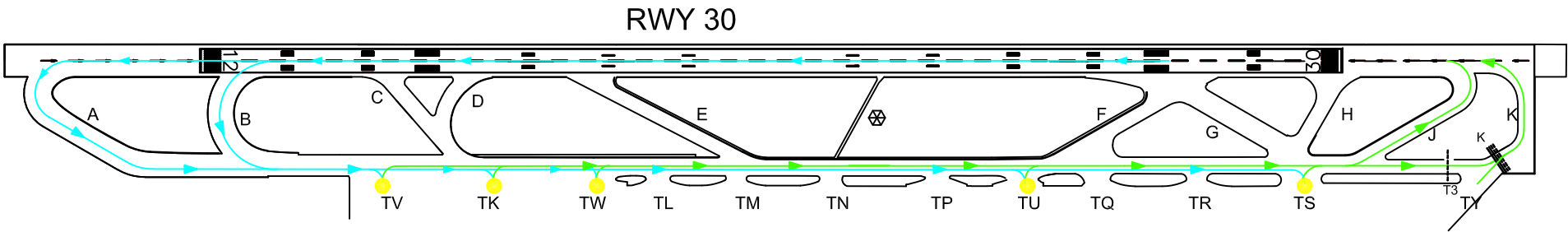
ICAO CODE "E" AIRCRAFT TAXI ROUTE



RWY 12
LEGEND

- LANDING AND ABORTED TAKE-OFF PATH
- TAKE-OFF PATH
- FOLLOW-ME POSITION

REMARK: TWY G IS USED ONLY BY AIRCRAFT ENTERING TWY TS
TWY J IS USED ONLY WHEN TWY K NOT AVAILABLE
TWY B IS USED ONLY WHEN TWY A NOT AVAILABLE

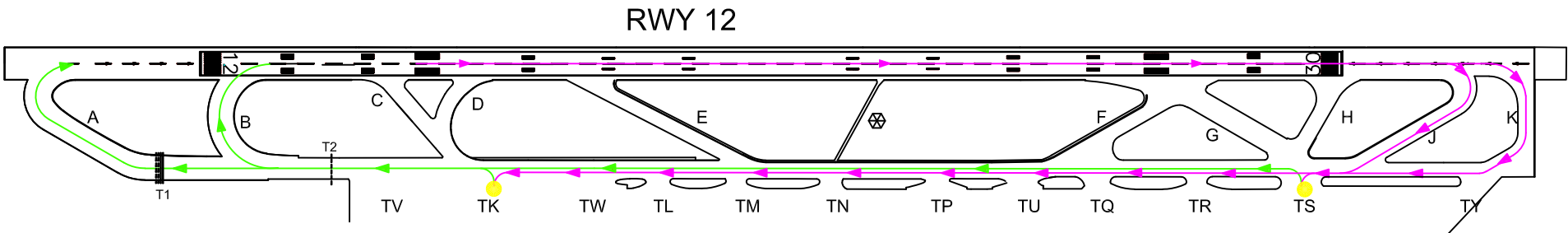


RWY 30
LEGEND

- LANDING AND ABORTED TAKE-OFF PATH
- TAKE-OFF PATH
- FOLLOW-ME POSITION

REMARK: TWY J IS USED ONLY WHEN TWY K NOT AVAILABLE
TWY B IS USED ONLY WHEN TWY A NOT AVAILABLE

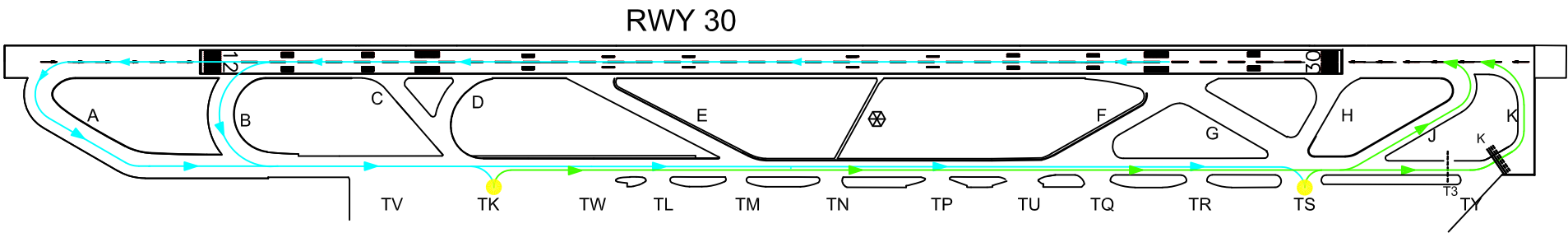
ICAO CODE "F" AIRCRAFT TAXI ROUTE



RWY 12
LEGEND

- LANDING AND ABORTED TAKE-OFF PATH
- TAKE-OFF PATH
- FOLLOW-ME POSITION

REMARK: TWY J IS USED ONLY WHEN TWY K NOT AVAILABLE
TWY B IS USED ONLY WHEN TWY A NOT AVAILABLE



RWY 30
LEGEND

- LANDING AND ABORTED TAKE-OFF PATH
- TAKE-OFF PATH
- FOLLOW-ME POSITION

REMARK: TWY J IS USED ONLY WHEN TWY K NOT AVAILABLE
TWY B IS USED ONLY WHEN TWY A NOT AVAILABLE

VAR +3° E -2017.0
Annual rate of change 7" E

Emergency road: not lighted and not usable by ACFT

Data provided by Aeroporto G.Marconi di Bologna S.p.A.

CHANGE: REPRINTING