INSTRUMENT APPROACH CHART - ICAO

TOWER	124.200

ELISTA, RUSSIA

ELISTA

GLS RWY 09

GBAS	TRANSITION LEVEL: ❶	AD ELEV: 502 '
CH 20485 G09A	TRANSITION ALTITUDE: 4000 '	THR ELEV: 486 '

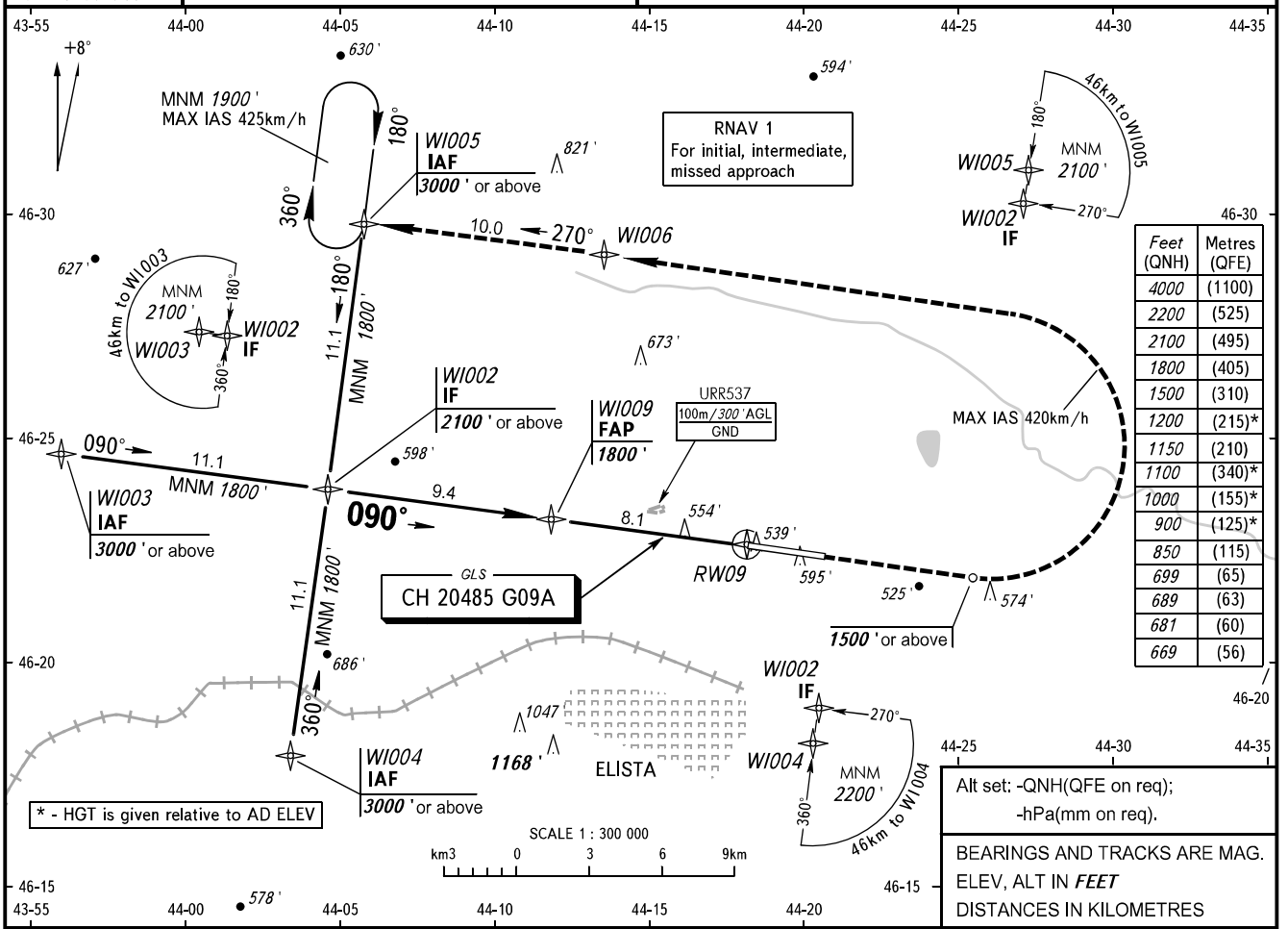

Feet (QNH)	Metres (QFE)
4000	(1100)
2200	(525)
2100	(495)
1800	(405)
1500	(310)
1200	(215)*
1150	(210)
1100	(340)*
1000	(155)*
900	(125)*
850	(115)
699	(65)
689	(63)
681	(60)
669	(56)

Alt set: -QNH(QFE on req);
-hPa(mm on req).

BEARINGS AND TRACKS ARE MAG.
ELEV, ALT IN *FEET*
DISTANCES IN KILOMETRES

DME ELI	8.0	6.0	4.0	2.0
ALTITUDE	1760 '	1460 '	1150 '	850 '

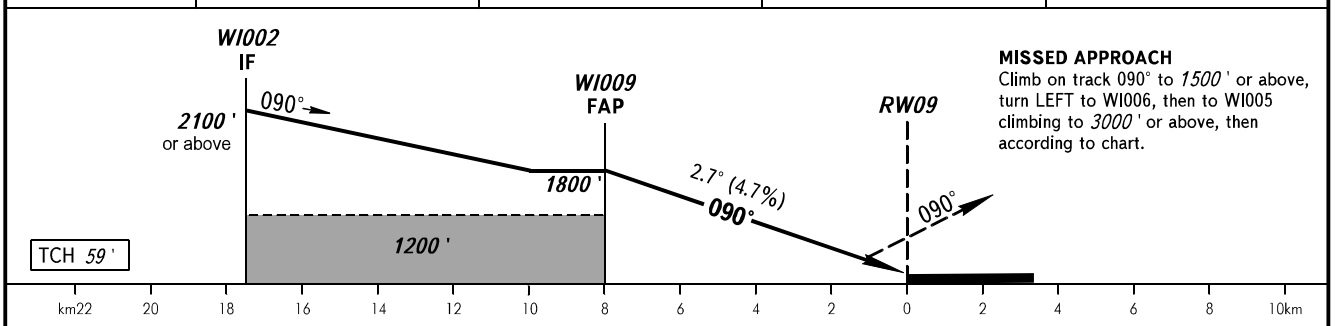

MISSED APPROACH
Climb on track 090° to *1500* ' or above, turn LEFT to WI006, then to WI005 climbing to *3000* ' or above, then according to chart.

OCA(H)		A	B	C	D
Straight-in Approach	CAT I	669 ' (183 ')	681 ' (195 ')	689 ' (203 ')	699 ' (213 ')
Circling		900 ' (400 ')	1000 ' (500 ')	1100 ' (600 ')	1200 ' (690 ')

❶ TRANSITION LEVEL:
- FL050 when QNH is 1013 hPa (760mm mercury column) or above;
- FL060 when QNH is 977 hPa (733mm mercury column) or above, but less than 1013 hPa (760mm mercury column);
- FL070 when QNH is less than 977 hPa (733mm mercury column).

Visual manoeuvring in sector 080°-280° is PROHIBITED.

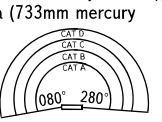

GROUND SPEED	km/h	150	180	210	240	270	300	330	360	390
RATE OF DESCENT	m/s	2.0	2.4	2.7	3.1	3.5	3.9	4.3	4.7	5.1
	ft/min	385	463	540	617	694	771	848	925	1002

CHANGE: New chart