

AERODROME  
CHART  
OACI

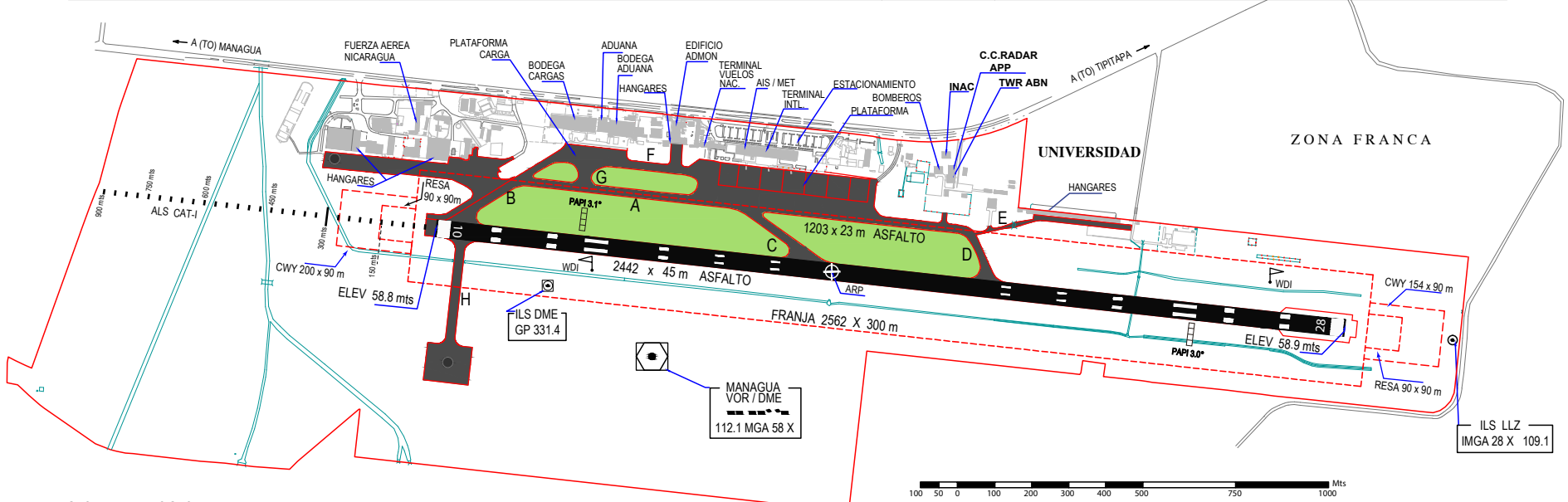
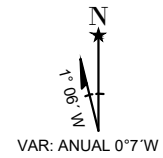
COORD ARP  
**12°08'30.272"N**  
**86°10'11.171"W**

AD ELEV  
**194'**  
(59m)

TWR 118.1  
GND 121.9  
ATIS 127.65

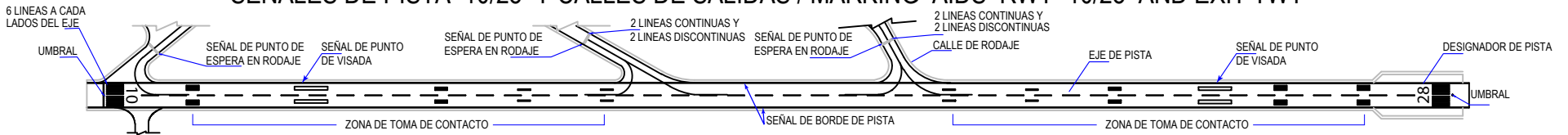
MNMG  
AUGUSTO C. SANDINO INTL/  
**PLANO DE AERODROMO**

| RWY | GEO HDG | THR                               | RESISTENCIA                            |  |  |  |  |  |  |  | TAKE OFF |              |        |     |
|-----|---------|-----------------------------------|--|--|--|--|--|--|--|--|----------|--------------|--------|-----|
|     |         |                                   | CALLES DE RODAJE                       |  |  |  |  |  |  |  | RWY 10   |              | RWY 28 |     |
| 10  | 096.48° | 12°08'34.186"N<br>086°10'46.145"W | PISTA 10/28<br>PCN 71/F/A/X/T          |  |  |  |  |  |  |  | ILS      | LOC (GS out) | VOR    | VOR |
|     |         |                                   | PLATAFORMAS PAX INTL<br>PCN 58/F/A/X/T |  |  |  |  |  |  |  |          |              |        |     |
| 28  | 276.48° | 12°08'25.207"N<br>086°09'25.864"W | PLATAFORMA CARGA<br>PCN 75/F/A/W/T     |  |  |  |  |  |  |  | 1.2      | 1.6          | 3.2    | 3.2 |
|     |         |                                   | F/A/X/T                                |  |  |  |  |  |  |  |          |              |        |     |



ELEVATIONS AND DIMENSIONS IN METER  
BEARING ARE MAGNETICS

**SEÑALES DE PISTA 10/28 Y CALLES DE SALIDAS / MARKING AIDS RWY 10/28 AND EXIT TWY**



**AYUDAS LUMINOSAS DE PISTA 10/28 Y CALLES DE SALIDAS / LIGHTING AIDS RWY 10/28 AND EXIT TWY**

