INSTRUMENT APPROACH CHART - ICAO

TOWER	122.000

PSKOV, RUSSIA
PSKOV
GLS RWY 19

GBAS	TRANSITION LEVEL: ❶	TRANSITION ALT: 3500'	AD ELEV: 154'/47m
CH 21036 G19A		TRANSITION HGT: (1000)	THR ELEV: 154'/47.0m

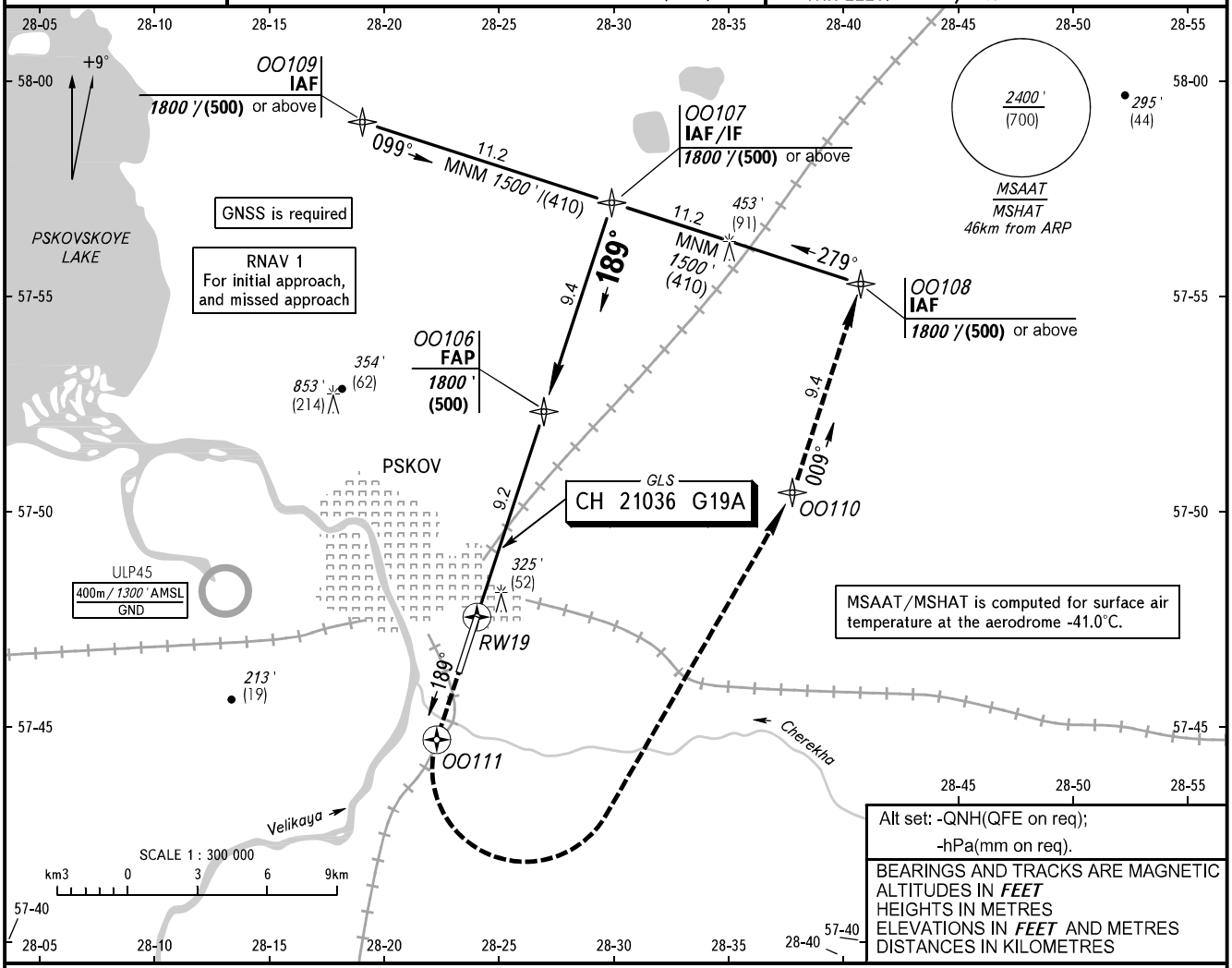

Alt set: -QNH(QFE on req);
-hPa(mm on req).

BEARINGS AND TRACKS ARE MAGNETIC
ALTITUDES IN *FEET*
HEIGHTS IN METRES
ELEVATIONS IN *FEET* AND METRES
DISTANCES IN KILOMETRES

MISSED APPROACH

Climb straight ahead to OO111, turn LEFT to OO110, then proceed to OO108 climbing to *1800'*/(500) or above.

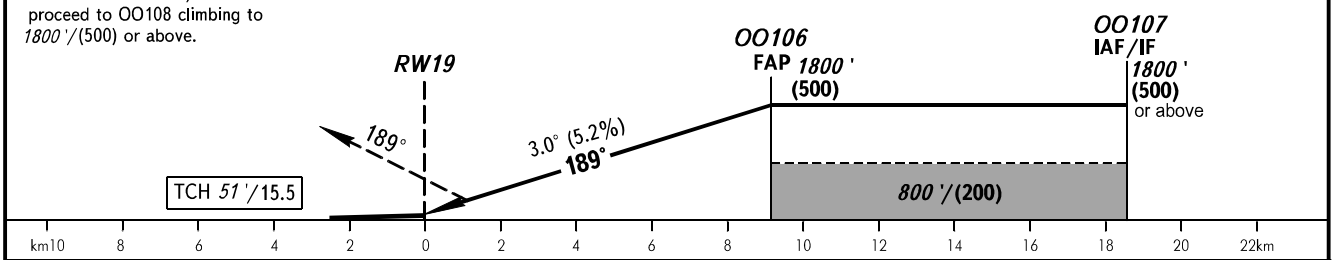

OCA(H)		A	B	C	D
Straight-in Approach	CAT I	315'(161') (49)	321'(167') (51)	331'(177') (54)	341'(187') (57)
Circling		620'(470') (145)	650'(500') (150)	750'(600') (180)	850'(690') (210)

❶ TRANSITION LEVEL:
- FL050 when QNH is 996 hPa (747mm mercury column) or above;
- FL060 when QNH is 960 hPa (720mm mercury column) or above, but less than 996 hPa (747mm mercury column);
- FL070 when QNH is less than 960 hPa (720mm mercury column).

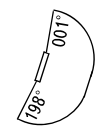

Visual manoeuvring west of AD is PROHIBITED.

GROUND SPEED	km/h	150	180	210	240	270	300	330	360	390
RATE OF DESCENT	m/s	2.2	2.6	3.1	3.5	3.9	4.4	4.8	5.2	5.7
	ft/min	427	512	597	682	768	853	938	1024	1109

CHANGE: New chart