

AERODROME CHART 26°35'28.42"N  
074°48'58.11"E AD.ELEV 1478ft.

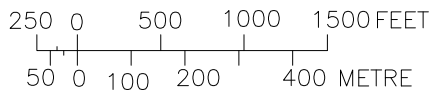
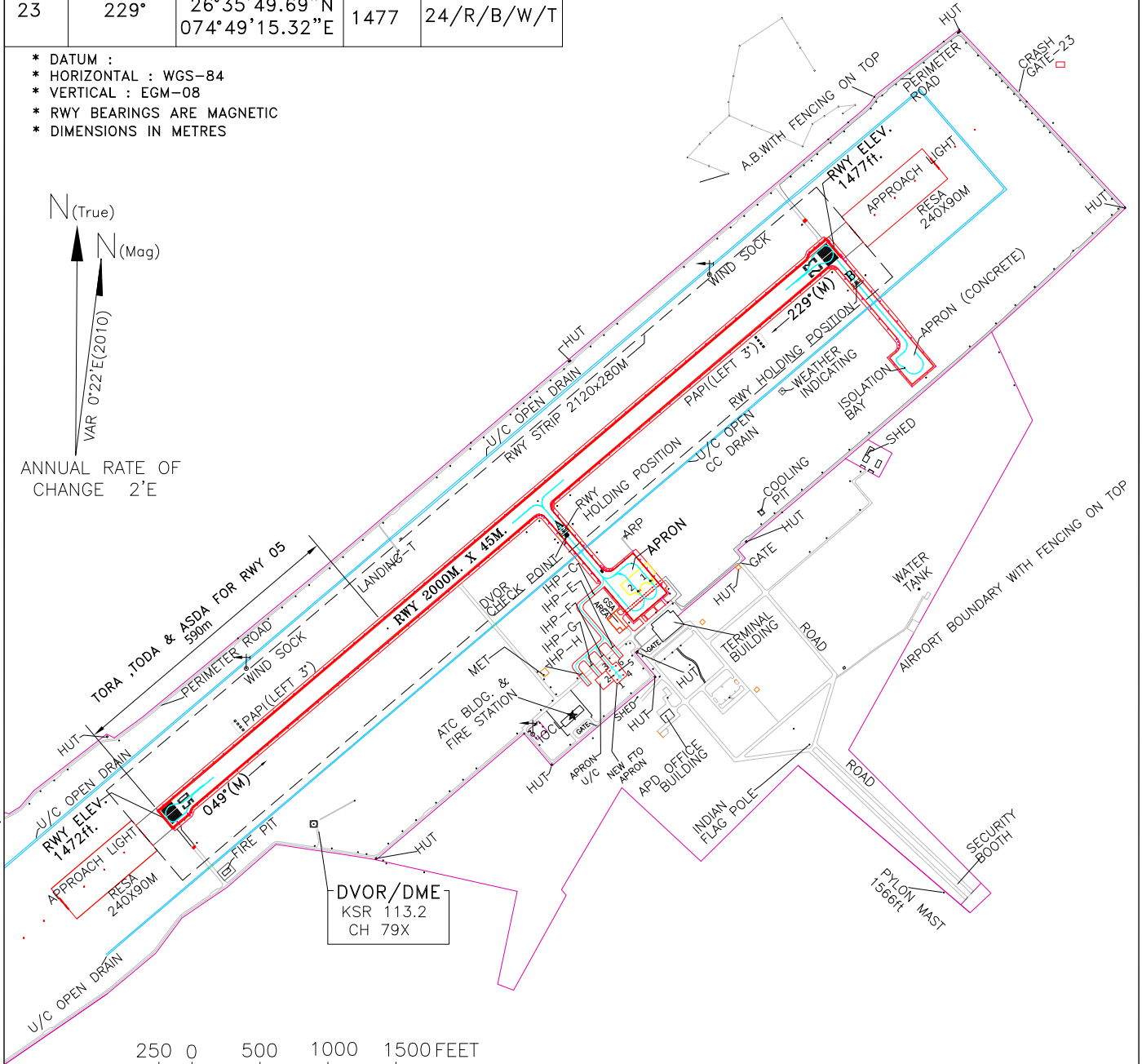
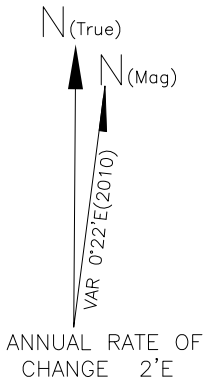
TWR 118.20  
BACKUP 118.45

KISHANGARH, INDIA

KISHANGARH AIRPORT

| RWY | DIRECTION | THR CO-ORDINATES                | THR ELEV. | BEARING STRENGTH |
|-----|-----------|---------------------------------|-----------|------------------|
| 05  | 049°      | 26°35'07.53"N<br>074°48'20.29"E | 1472      | 24/R/B/W/T       |
| 23  | 229°      | 26°35'49.69"N<br>074°49'15.32"E | 1477      | 24/R/B/W/T       |

- \* DATUM :
- \* HORIZONTAL : WGS-84
- \* VERTICAL : EGM-08
- \* RWY BEARINGS ARE MAGNETIC
- \* DIMENSIONS IN METRES



DECLARED DISTANCES (IN METRES)

| RWY | TORA | TODA | ASDA | LDA  |
|-----|------|------|------|------|
| 05  | 590  | 590  | 590  | 2000 |
| 23  | 2000 | 2000 | 2000 | 2000 |

MARKINGS AIDS RUNWAY 05/23

