ICAO – INSTRUMENT APPROACH CHART

WARNING: Pilots shall pay attention to "DECIMOMANNU" aerodrome North-West of the field – distance 6 NM.

APP Cagliari APP	119.275	AD ELEV	CAGLIARI/ELMAS
Cagliari Radar	(122.950) (122.950)	11	ILS-Y RWY 32
TWR Elmas TWR	120.605 122.100		
ATIS Cagliari Arrival and departure Info	127.055		

LIEE

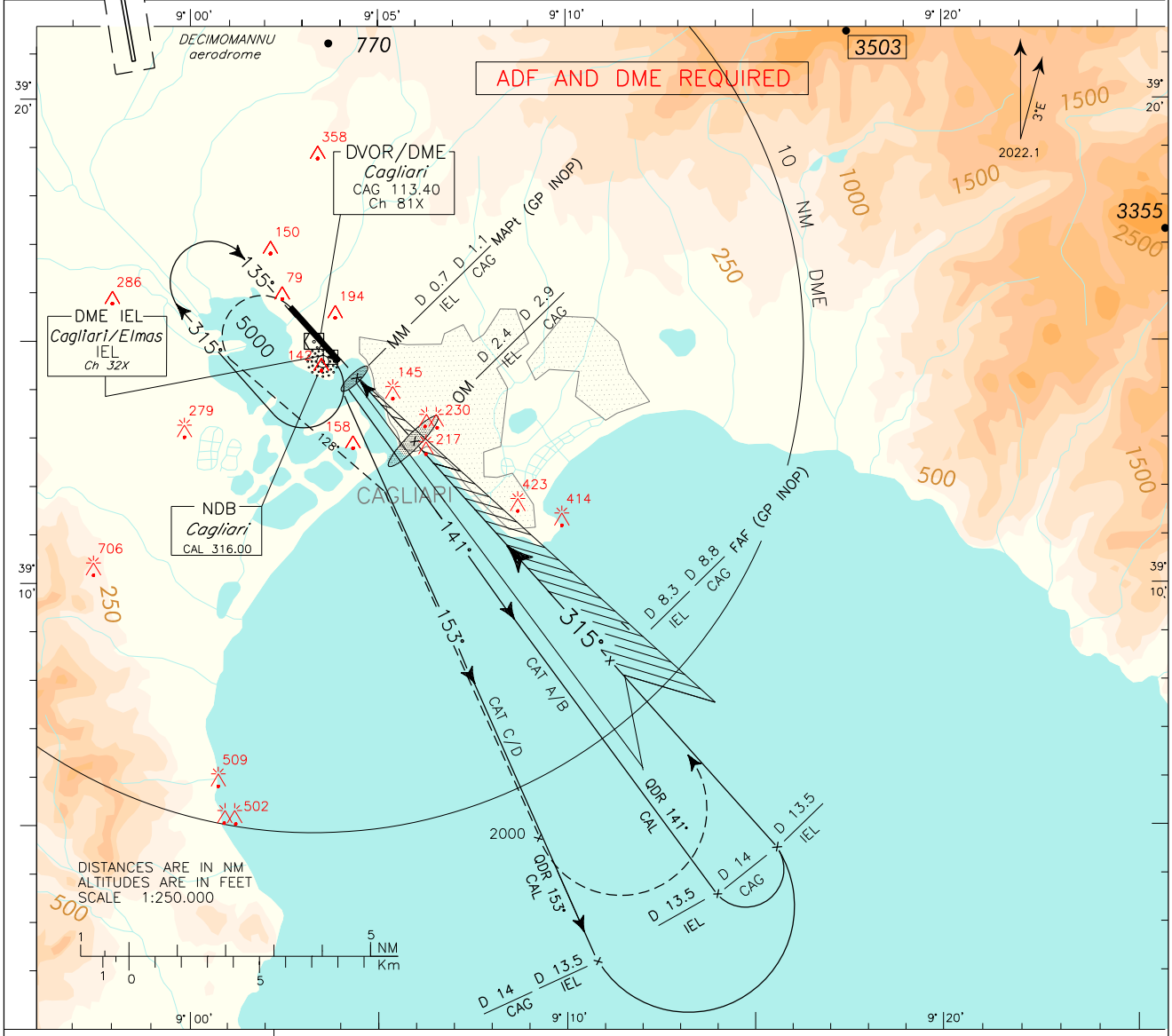

TRANSITION ALT 6000

MISSED APPROACH: Continue on final track climbing to 5000ft. Crossing 600ft turn left (IAS MAX 170 KT) TR 128° to intercept QDR 153°. Crossing 2000ft, turn left bound to CAL NDB.

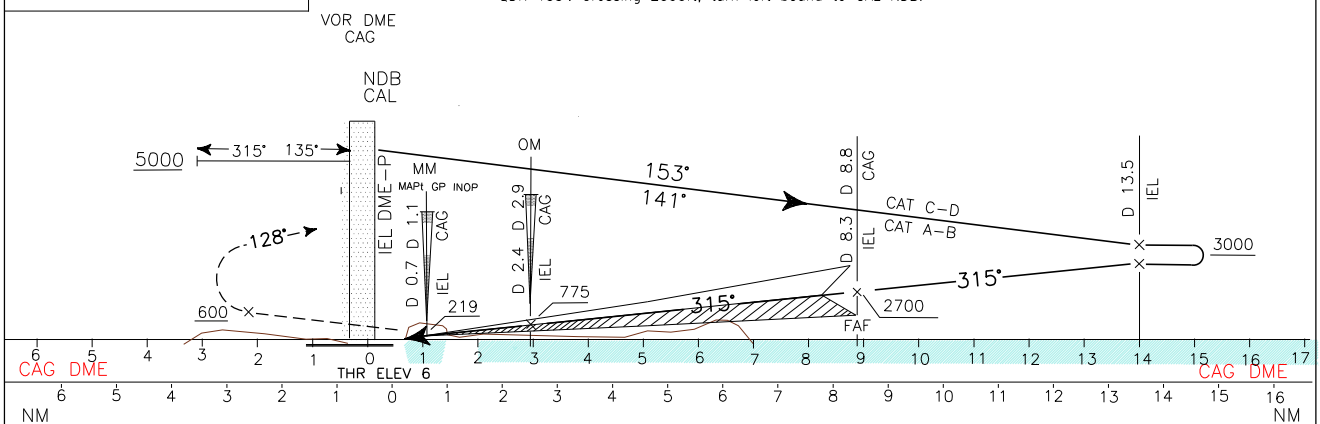

OCA (OCH)		A	B	C	D
STRAIGHT IN APPROACH	ILS	235(229)	245(239)	254(248)	264(258)
	LOC	440 (430)			
CIRCLING		1100 (1090)			

CIRCLING SECTOR

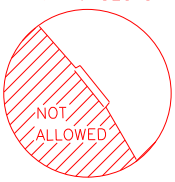

GS	FT/MIN	DIST	ALT (HGT)
		8.5DME	2700 (2695)
80	424	7.5DME	2382 (2377)
100	530	6.5DME	2064 (2059)
120	636	5.5DME	1746 (1741)
140	742	4.5DME	1428 (1423)
160	848	3.5DME	1110 (1105)

MNM CAL SECT ALT NDB

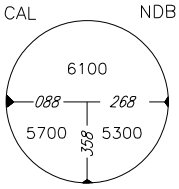

Edited by AM-CIGA

CHANGE:VOR/DME 'CAG' replaced by DVOR/DME 'CAG'