

AERODROME OBSTACLE CHART - ICAO TYPE A

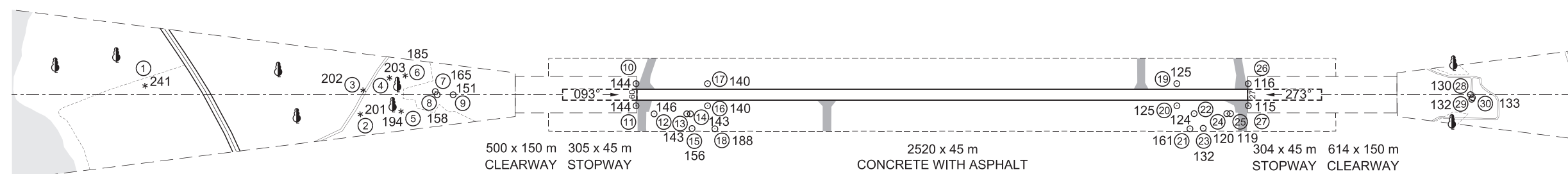
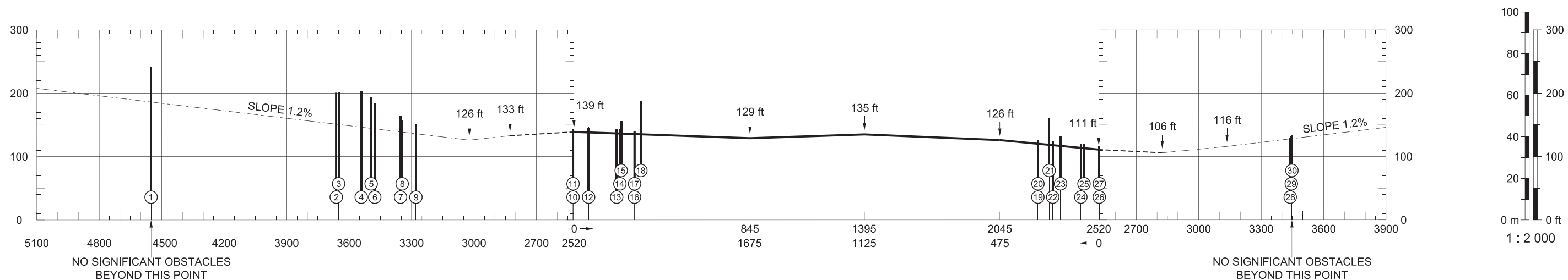
LAAGE

RUNWAY 09/27

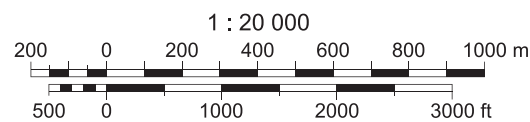
ELEVATIONS IN FEET
 ALL OTHER DIMENSIONS IN METRES
 MAGNETIC VARIATION 5°E (2025)

DECLARED DISTANCES		
RWY 09		RWY 27
2520 (2720*)	TAKE-OFF RUN AVAILABLE (TORA)	2520 (2720*)
3134 (3334*)	TAKE-OFF DISTANCE AVAILABLE (TODA)	3020 (3220*)
2824	ACCELERATE STOP DISTANCE AVAILABLE (ASDA)	2825
2520	LANDING DISTANCE AVAILABLE (LDA)	2520

* 200 m SWY available for TKOF O/R via backtrack (PCN 66)



LEGEND	
IDENTIFICATION NUMBER	⓪
HEIGHT AMSL	152
POLE, TOWER, SPIRE, ANTENNA, ETC	○
TREE	*
FENCE	—
TERRAIN PENETRATING OBSTACLE PLANE	⌒
DECIDUOUS / CONIFEROUS FOREST	🌳



CHANGE: VAR (030/25)