SPOKANE, WASHINGTON

ILS or LOC RWY 23

FAIRCHILD AFB (KSKA)

LOC I-SKA	APCH CRS	Rwy ldg 13,899 TDZE 2423 Arpt Elev 2462
110.3	231°	

[USAF]

DME or RADAR rqrd for LOC. RADAR rqrd for KNOCK holding.

* When ALS inop, increase RVR to 40 and vis to ¾ mile.
** When ALS inop, increase RVR to 55 and vis to 1 mile.

ALSF-1

MISSED APPROACH: Climb to 7000 via SKA R-235. At CAGAM, turn right heading 005° to intcp SKA R-320 to KNOCK and hold, cont climb in hold to 7000.

ATIS	SPOKANE APP CON	TOWER	GND CON
257.625	123.75 282.25 (208° - 028°) 133.35 263.0 (029° - 207°)	120.35 233.7	123.6 275.8

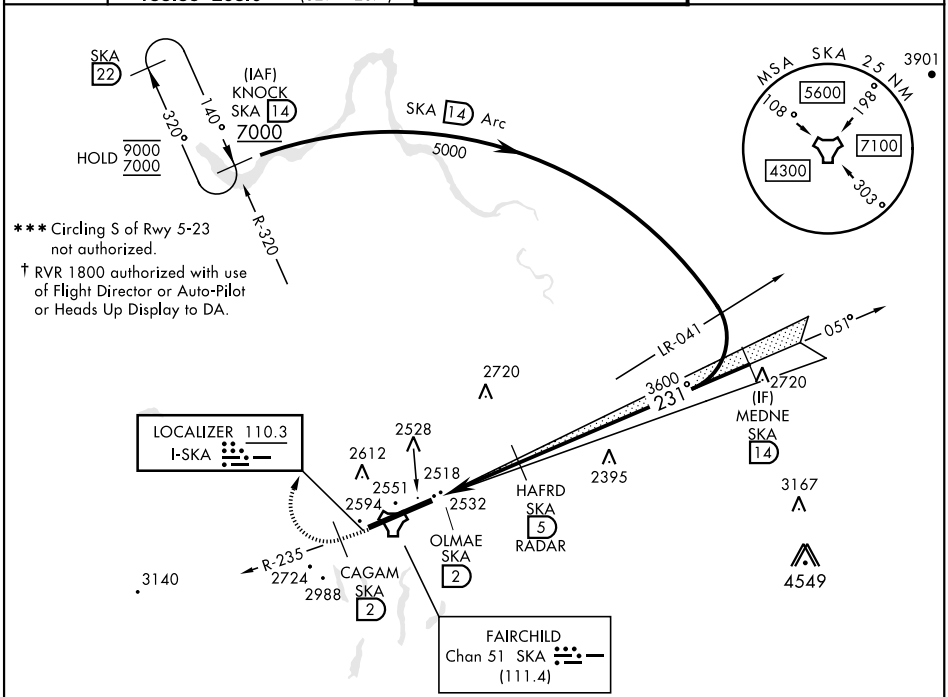

EMERG SAFE ALT 100 NM 10,900

7000 SKA R-235	CAGAM SKA 2	hdg 005°	SKA R-320

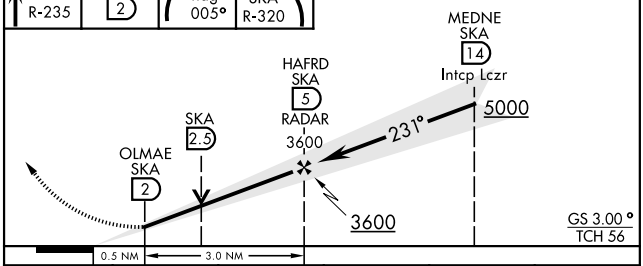

ELEV 2462	TDZE 2423

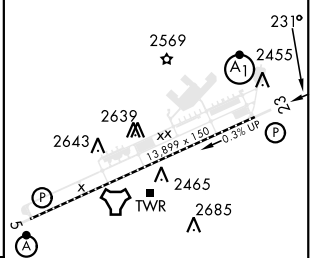

HIRL Rwy 5-23
TDZL/CL Rwy 5

CATEGORY	A	B	C	D	E
S-ILS 23 * †	2623/24		200	(200-½)	
S-LOC 23**	2800/24	377 (400-½)	2800/35	377	(400-⅝)
C CIRCLING ***	2900-1 438 (500-1)	2920-1 458 (500-1)	3040-1½ 578 (600-1½)	3040-2 578 (600-2)	3600-3 1138(1200-3)

FAF to MAP 3.0 NM

Knots	60	90	120	150	180
Min:Sec	3:00	2:00	1:30	1:12	1:00

NW-1, 20 MAR 2025 to 17 APR 2025