

# STANDARD ARRIVAL CHART - INSTRUMENT

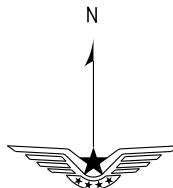
VAR 2.5° E

TWR 118.65 (130.0)

ZWTN HETIAN/Kungang  
RWY 11L

BEARINGS ARE MAGNETIC.  
ALTITUDES, ELEVATIONS  
AND HEIGHTS IN METERS.  
DME DISTANCES IN  
NAUTICAL MILES.  
DISTANCES IN KM.

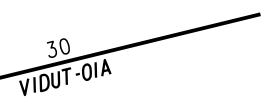
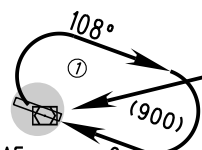
TL 4800  
TH (2700)  
or by ATC




NOT TO SCALE

HOTAN  
113.1 HTN  
.... - -  
CH 78X  
N37 02.2E079 52.1

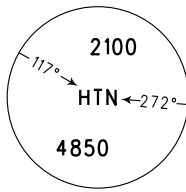
IAF  
(900)  
MAX 380km/h



D16.0HTN  
(2100)



VIDUT  
N37 44.8  
E083 22.0



MSA 46km

Changes: Chart name.