ICAO – INSTRUMENT APPROACH CHART

CHANGE: NEW IKNIF WAYPOINT, SPEED RESTRICTION ADDED

DOC. 8168 ED.6–2014 – AMDT 7

WARNING: INDIPENDENT PARALLEL APPROACHES MAY BE EXECUTED

APP	Roma Arrivals	125.500 (127.950)	
	Roma Director	131.250 (119.200)	
TWR	Fiume TWR	118.700 (127.625)	
ATIS	Fiume Arrival Information	126.125	

AD ELEV 14

LIRF

ROMA/ FIUMICINO

ILS (Cat.II) or LOC Z RWY 16R

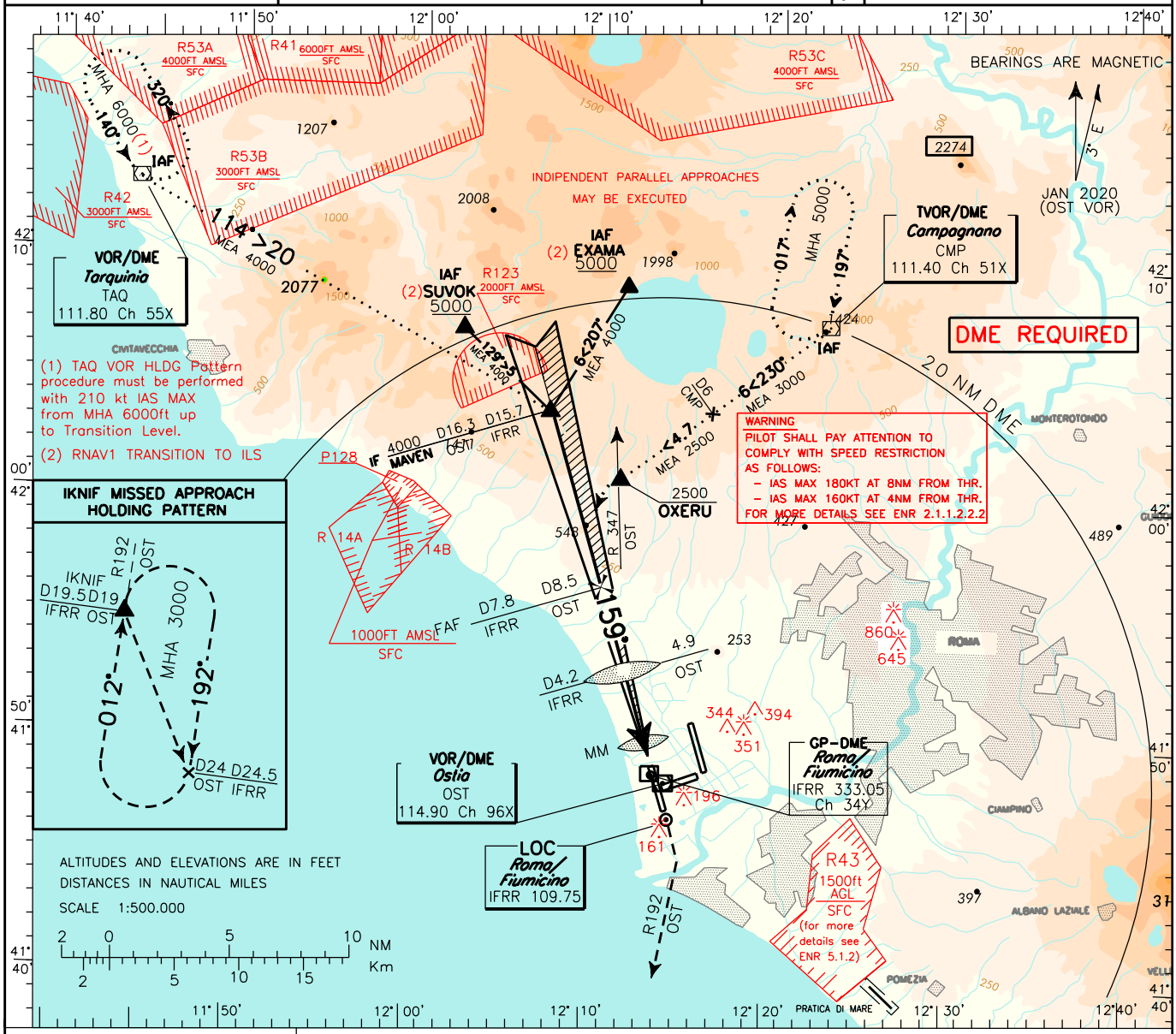

TRANSITION ALT 6000

RDH 17.50 M

GP 3°

LOC+DME 5.2 %

MISSED APPROACH: Climb to 400 ft on TR 159°, then turn right to join RDL 192 OST VOR to IKNIF, continue climb to 3000 ft, cross 2000 ft not further than 9 NM OST DME (9.5 IFRR DME), hold between 19 and 24 NM OST DME (19.5 and 24.5 IFRR DME).

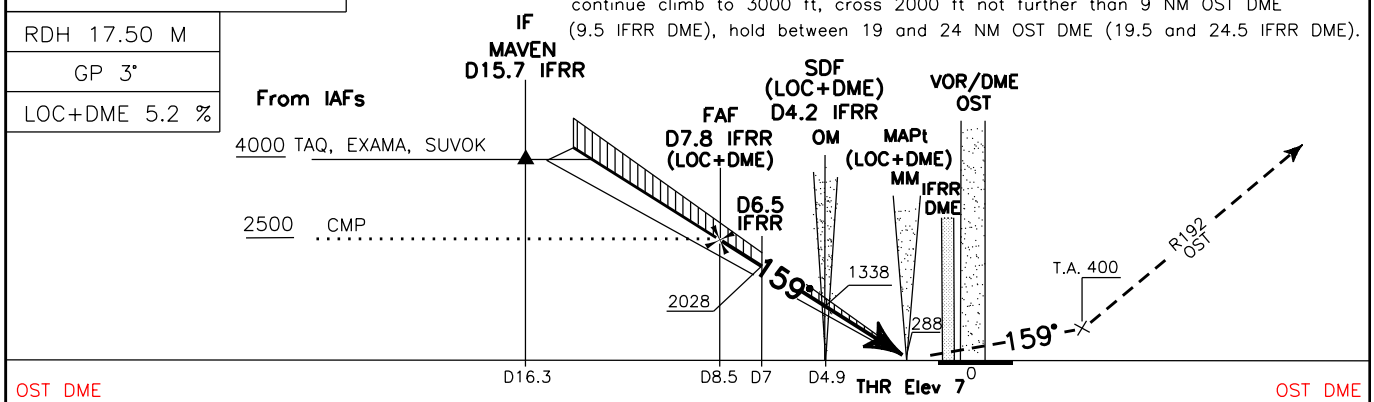

OCA(OCH)		A	B	C	D
STRAIGHT IN APPROACH	ILS CAT I	190 (183)	200 (193)	210 (203)	220 (213)
	ILS CAT II	83 (76)	100 (93)	112 (105)	126 (119)
	LOC	400 (386)			
CIRCLING		800 (786)		900 (886)	

FT per MIN	GS	FAF–OM 3.6 NM	OM–MM 3.3 NM
420	80	2 : 42	2 : 28
525	100	2 : 10	1 : 59
630	120	1 : 48	1 : 39
735	140	1 : 33	1 : 25
845	160	1 : 21	1 : 14
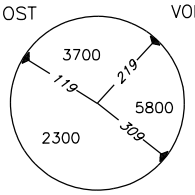
MNM SECT ALT