AERODROME OBSTACLE CHART - ICAO

TYPE A (OPERATING LIMITATIONS)

ROVANIEMI AERODROME, FINLAND

MAG VAR 13.3° E 2025

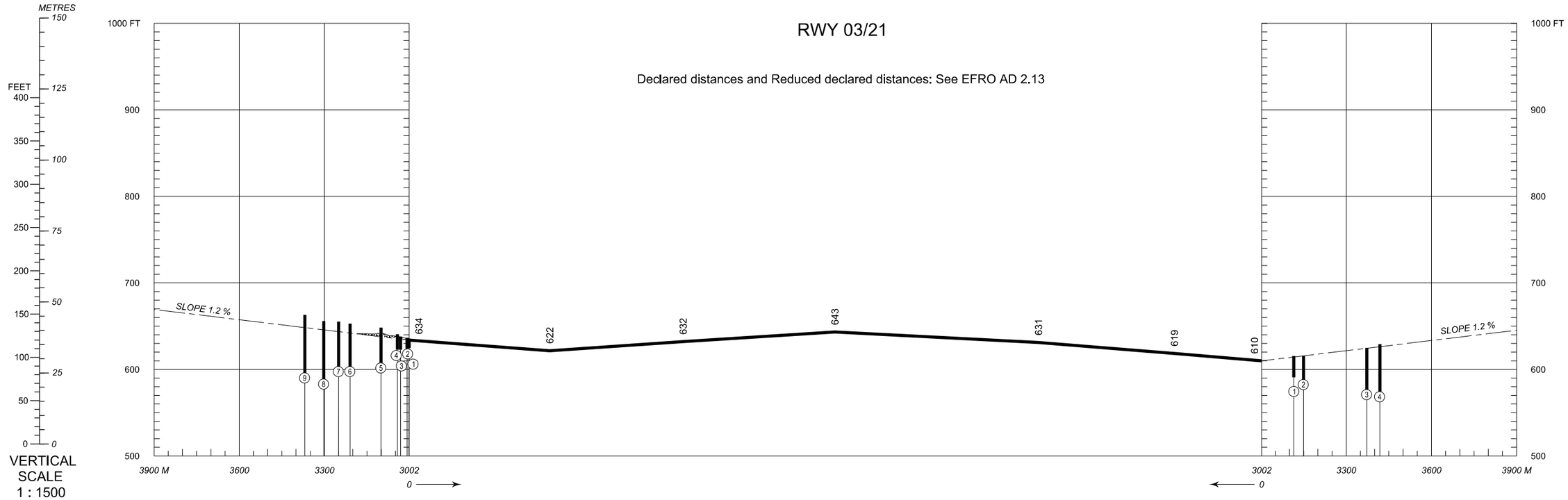

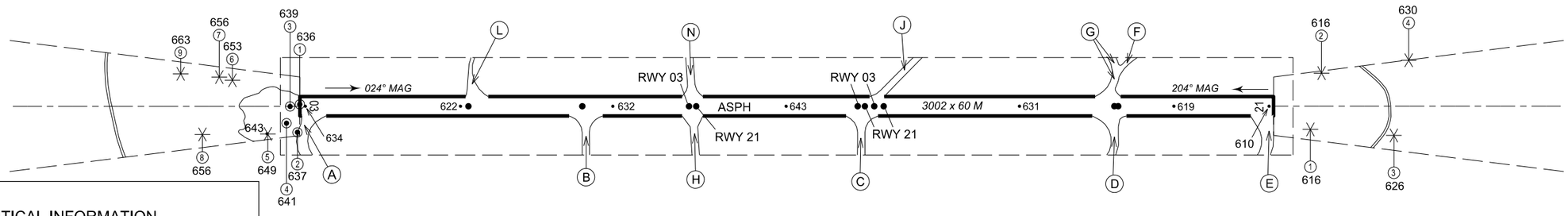

LEGEND FOR AERONAUTICAL INFORMATION

- IDENTIFICATION NUMBER
- TREE OR SHRUB
- POLE, TOWER, SPIRE, ANTENNA ETC
- BUILDING OR LARGE STRUCTURE
- RAILROAD
- TRANSMISSION LINE OR OVERHEAD CABLE
- TERRAIN PENETRATING OBSTACLE PLANE
- SPOT ELEVATION OF THE GROUND • 100
- REDUCED DECLARED DISTANCES CALCULATION POINT

HORIZONTAL SCALE 1 : 15 000

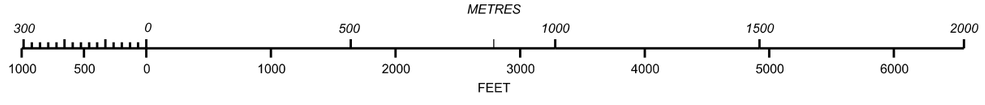

ORDER OF ACCURACY
HORIZONTAL 5 M
VERTICAL 1 FT

CHG: MAG VAR, OBST, declared DIST

© FINTRAFFIC ANS

Date of survey: June 2022