DEL RIO, TEXAS

# VOR/DME RWY 31C

| VORTAC DLF 114.4 Chan 91 | APCH CRS 322° | Rwy ldg 8852 TDZE 1079 Arpt Elev 1082 |
|---|---|---|

[USAF] LAUGHLIN AFB (KDLF)

*Circling not authorized in sector SW of Rwy 13R-31L.

MISSED APPROACH: Climb to 3000 on DLF VORTAC R-306 to 8.4 DME (JAMIT), then turn right to intercept DLF R-328 to 12 DME (PUTRR), and hold.

| ATIS ★ | DEL RIO APP CON | TOWER ★ | GND CON | CLNC DEL |
|---|---|---|---|---|
| 114.4 269.9 | 119.6 259.1 | 125.2 307.375 | 275.8 | 120.5 335.8 |

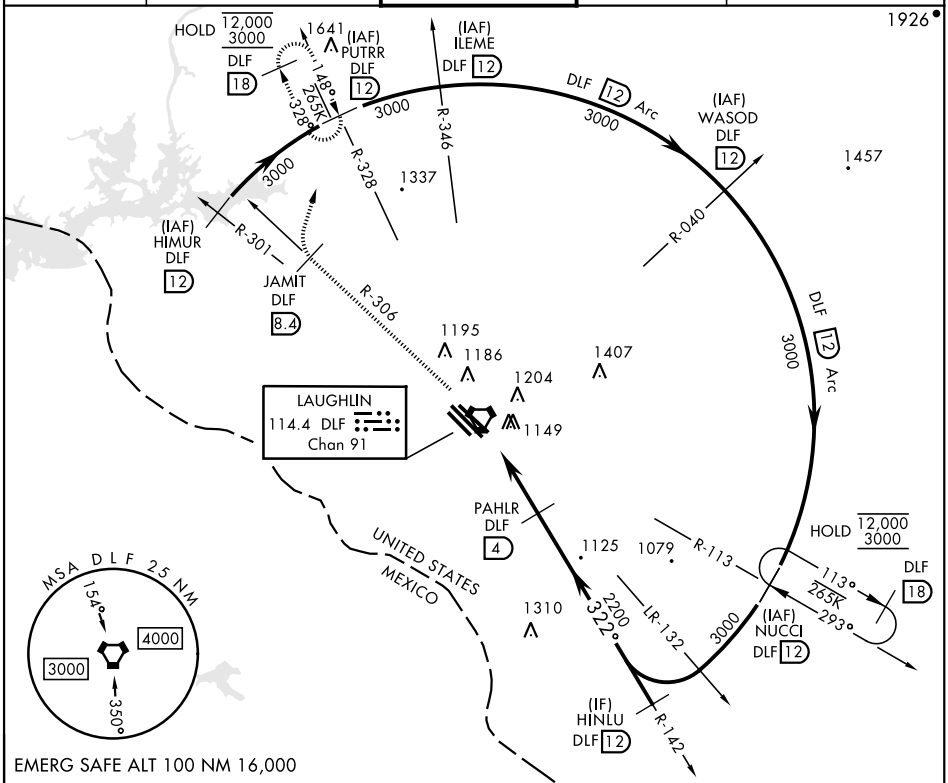


| ELEV 1082 | TDZE 1079 Rwy 31L ldg 6241′ |
|---|---|

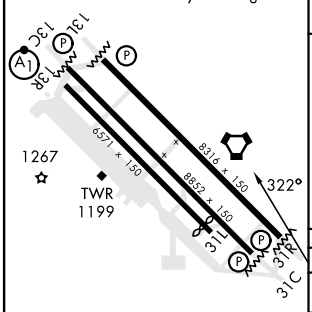


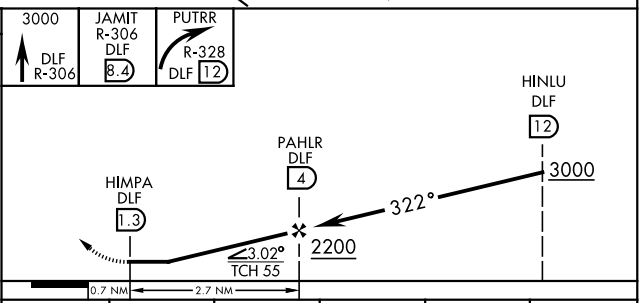


| CATEGORY | A | B | C | D | E |
|---|---|---|---|---|---|
| S-31C | 1420-1 | | 341 | (400-1) | |
| C CIRCLING* | 1500-1 418 (500-1) | 1540-1 458 (500-1) | 1700-1¾ 618(700-1¾) | 1700-2 618 (700-2) | 1740-2¼ 658(700-2¼) |

MIRL Rwy 13R-31L
HIRL Rwy 13C-31C, 13L-31R


SC-3, 20 MAR 2025 to 17 APR 2025