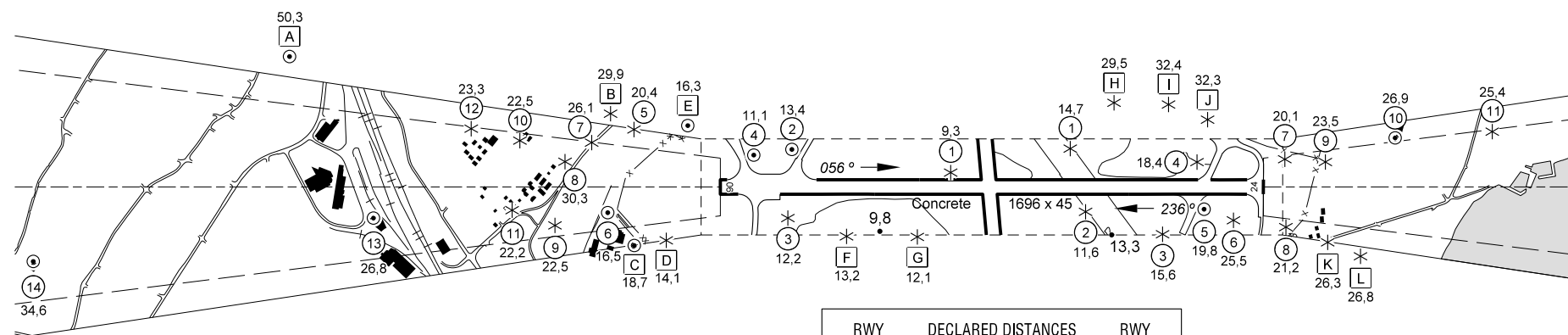
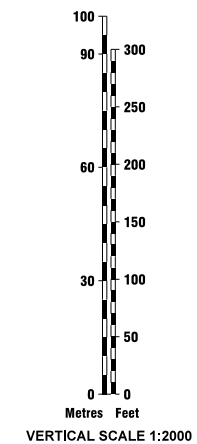
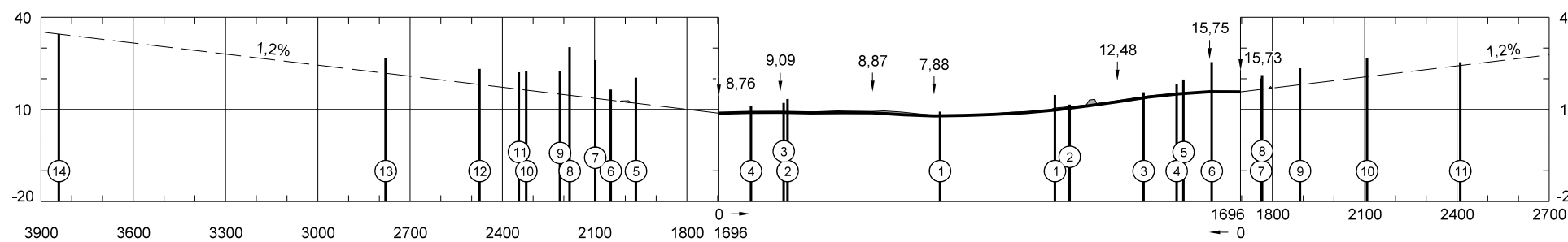


AERODROME OBSTACLE CHART - ICAO TYPE A

SYLT
RWY 06/24

DIMENSIONS AND ELEVATIONS IN METRES
MAGNETIC VARIATION 3.5° E (2023,11)

RUNWAY 06/24




RWY 06	DECLARED DISTANCES	RWY 24
1696	Take-off run available	1696
1696	Take-off distance available	1696
1696	Accelerate stop distance available	1696
1696	Landing distance available	1696

AMENDMENT RECORD		
NO.	DATE	ENTERED BY

Date of survey: 07/2023
Accuracy ± 0.5 m (horizontal/vertical)

LEGEND	
	Terrain penetrating obstacle plane
	Wooded areas penetrating obstacle plane
	Structure gauge
	Pole, tower, chimney, antenna
	Tree, shrub
	Building
	Obstacle penetrating obstacle plane, profile presentation
	Obstacle penetrating the transitional surfaces
	High tension cable, overhead cable
	Fence
	Railroad (one or more tracks)



Correction: New survey.