


Dimensioni ed altitudini in metri  
Dimensions and elevations in metres

CARTA DEGLI OSTACOLI DI AERODROMO TIPO A OACI - Limitazioni Operative  
AERODROME OBSTACLE CHART ICAO TYPE A - Operating Limitations

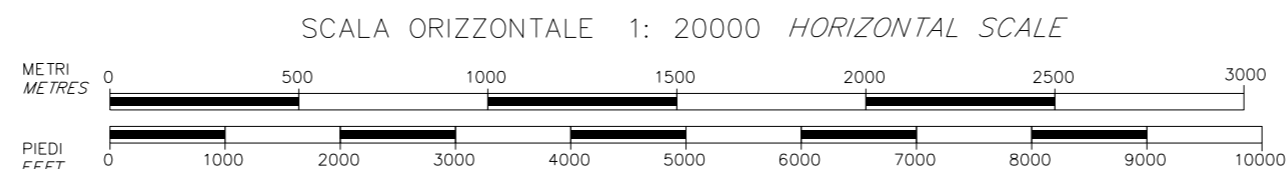
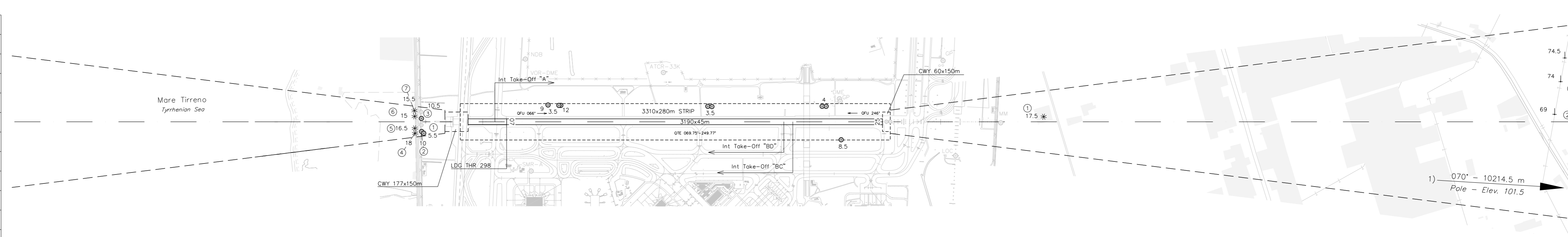
ITALY - ROMA/FIUMICINO RWY 07/25

Declinazione magnetica: 3° E 2020.0  
Magnetic variation:  
Italian Magnetic Model 2020  
Annual rate of change: 7' E



CONSULTARE I NOTAM PER LE ULTIME INFORMAZIONI  
CONSULT NOTAM FOR LATEST INFORMATION

Table with 4 columns: LEGENDA, LEGEND, PIANTA PLAN, and PROFILO PROFILE. It lists various symbols for obstacles, buildings, trees, and terrain.



1) RILEVAMENTO MAGNETICO E DISTANZA CALCOLATI DAL FINE PISTA 25  
1) MAGNETIC BEARING AND DISTANCE COMPUTED FROM RWY END 25

Table with 3 columns: VARIANTE N., AMENDMENT DATA DATE, and RECORD REGISTRATO DA ENTERED BY.

Le precisioni della carta sono quelle descritte nell'Annesso 4 ICAO, Capitolo 3.9  
Accuracies on the chart are specified in ICAO Annex 4, Chapter 3.9