FAIRBANKS, ALASKA

TACAN Y RWY 32

TACAN EIL Chan 98	APCH CRS 320°	Rwy ldg 14,530 TDZE 548 Arpt Elev 548

AL-1729 [USAF]

EIELSON AFB (PAEI)

T * When ALS inop, increase CAT AB RVR to 55, vis to 1 mile; CAT CDE vis to 1⅜ miles.
** Circling not authorized E of Rwy 14-32.

ALSF-1 A1

MISSED APPROACH: Climbing left turn on EIL R-249 to 4000 to WAKOV and hold. Continue climb-in-hold.

ATIS ★	FAIRBANKS APP CON	TOWER ★	GND CON	CLNC DEL
119.9 273.5	127.1 251.1 360°- 179° 125.35 363.2 180°- 359°	127.2 352.05	121.8 275.8	343.7

Missed approach requires the use of RNAV or ATC RADAR monitoring.

CAUTION: Uncontrolled airspace below 700′ AGL outside EIL CLASS D.

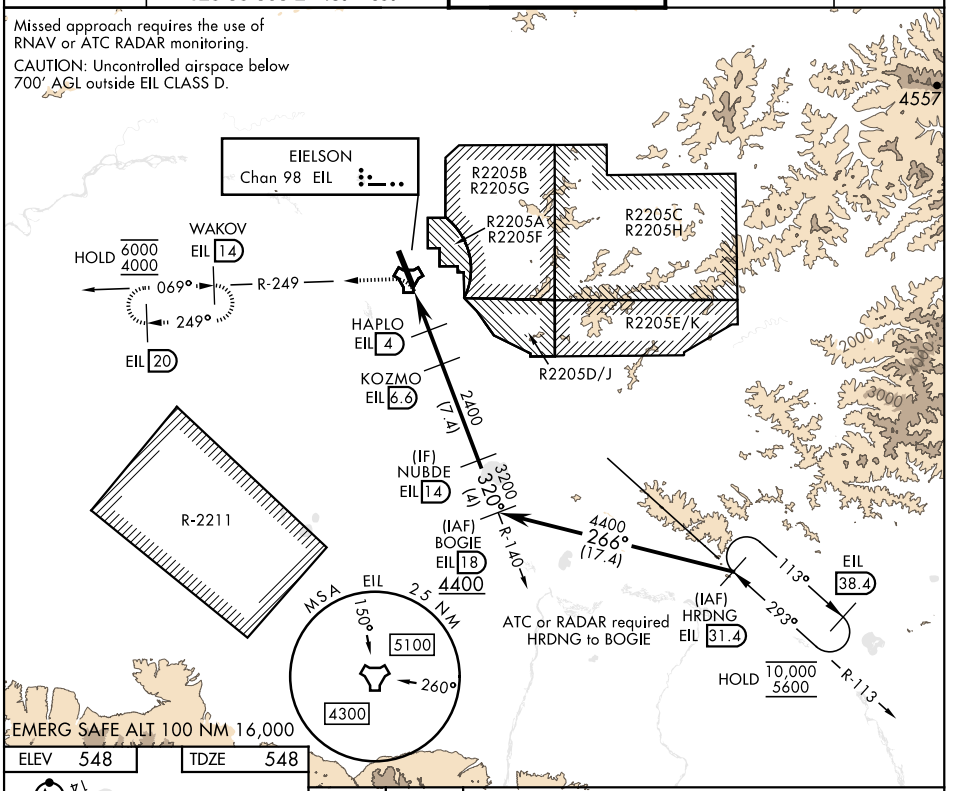

EMERG SAFE ALT 100 NM 16,000

ELEV 548	TDZE 548

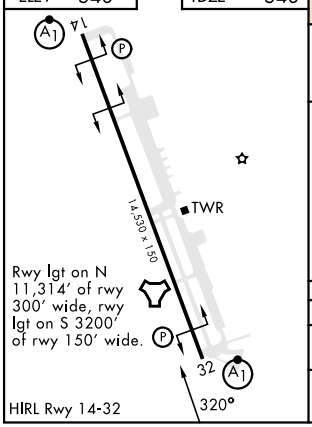

HIRL Rwy 14-32

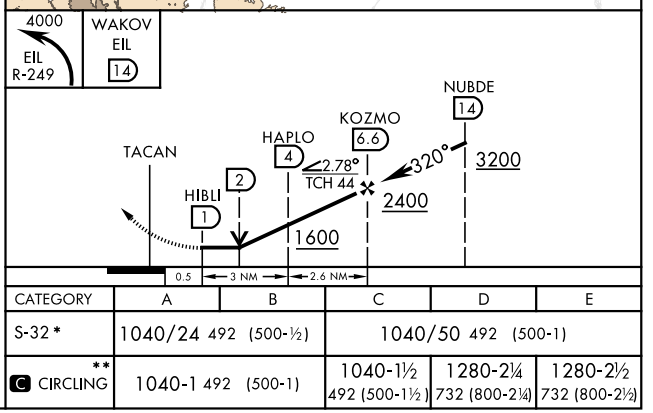

CATEGORY	A	B	C	D	E
S-32 *	1040/24 492 (500-½)		1040/50 492 (500-1)		
C ** CIRCLING	1040-1 492 (500-1)		1040-1½ 492 (500-1½)	1280-2¼ 732 (800-2¼)	1280-2½ 732 (800-2½)

FAIRBANKS, ALASKA

Orig 15JUN23

64° 40′N-147° 06′W

EIELSON AFB (PAEI)

TACAN Y RWY 32

AK, 20 FEB 2025 to 17 APR 2025

AK, 20 FEB 2025 to 17 APR 2025