ICAO – INSTRUMENT APPROACH CHART

EGNOS CH 46168 E16B		APP: Roma Arrivals 125.500 (127.950); Roma Director 131.250 (119.200)	AD ELEV 14	LIRF	ROMA/FIUMICINO
		TWR: Fiume TWR 118.700 (127.625); ATIS: Fiume Arrival Information 126.125			RNP RWY 16R

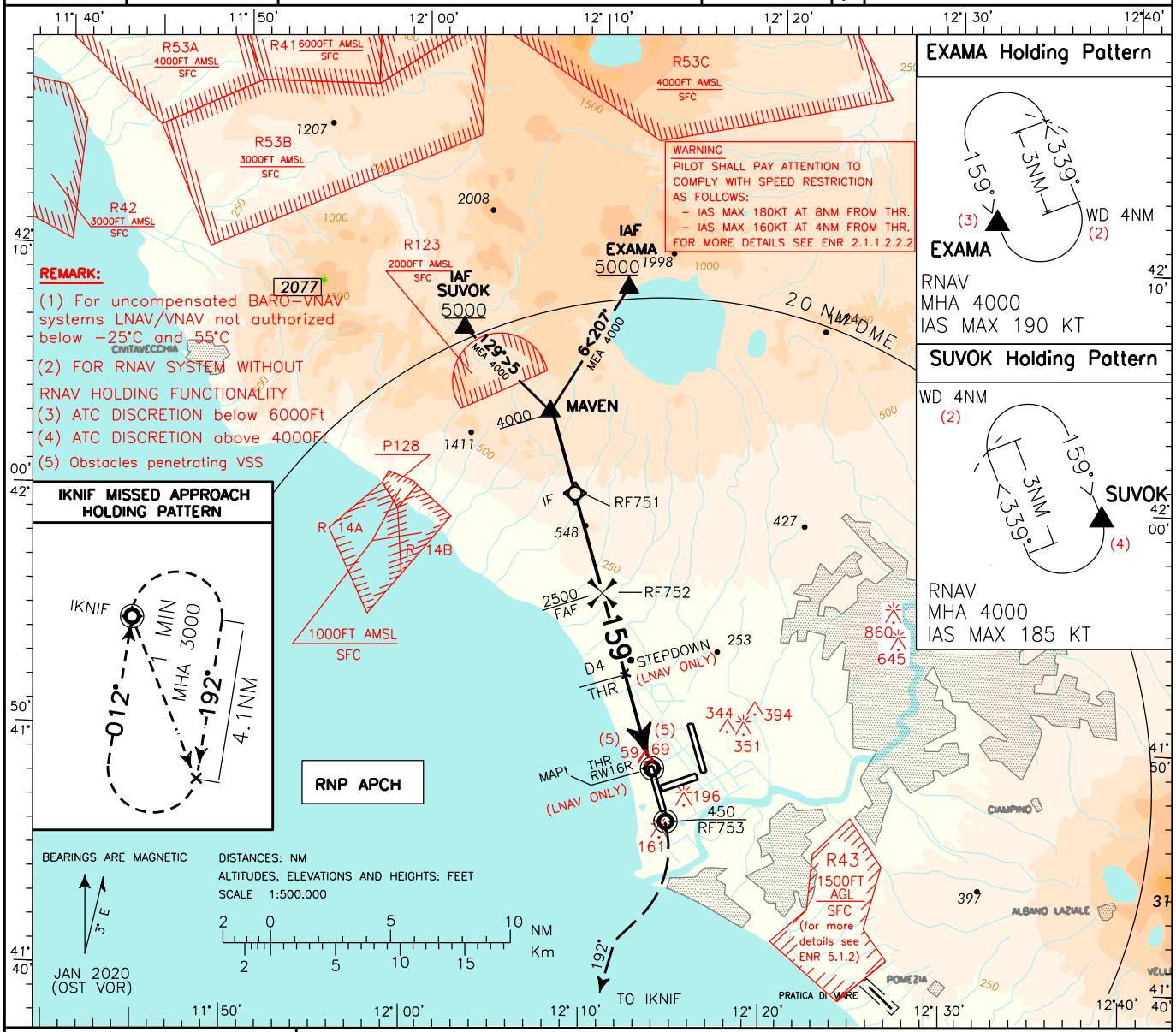

TRANSITION ALT 6000

MISSED APPROACH: Proceed on RWY heading 159°, climbing to 3000FT. AT RF 753 turn right on track 192° bound to IKNIF.

TCH 17.5 M

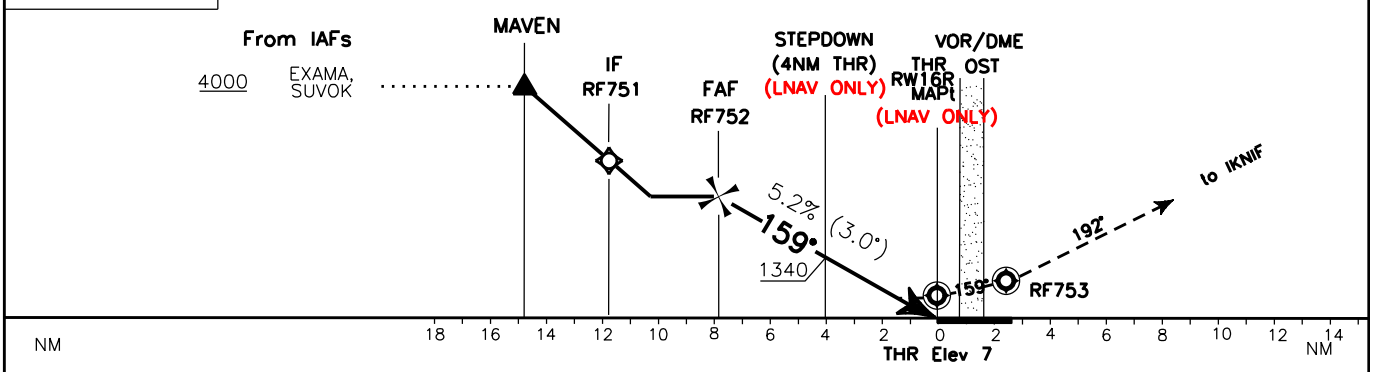

OCA(OCH)		A	B	C	D
STRAIGHT IN APPROACH	LPV	260 (253)	260 (253)	270 (263)	280 (273)
	LNAV/VNAV	300 (293)	310 (303)	320 (313)	330 (323)
	LNAV	420 (406)			
CIRCLING		800 (786)		900 (886)	

FT per MIN	GS	FAF–THR	DIST	ALT(HGT)
		7.6 NM	7NM	2290(2283)
425	80	5 : 42	6NM	1970(1963)
530	100	4 : 34	5NM	1655(1648)
635	120	3 : 48	4NM	1335(1328)
745	140	3 : 15	3NM	1020(1013)
850	160	2 : 51	2NM	700(693)

MNM SECT ALT

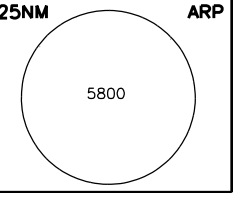

CHANGE: NEW IKNIF WPT, SPEED RESTRICTION ADDED AND REVISED PROCEDURE

DOC. 8168 ED.7–2020 AMD9