

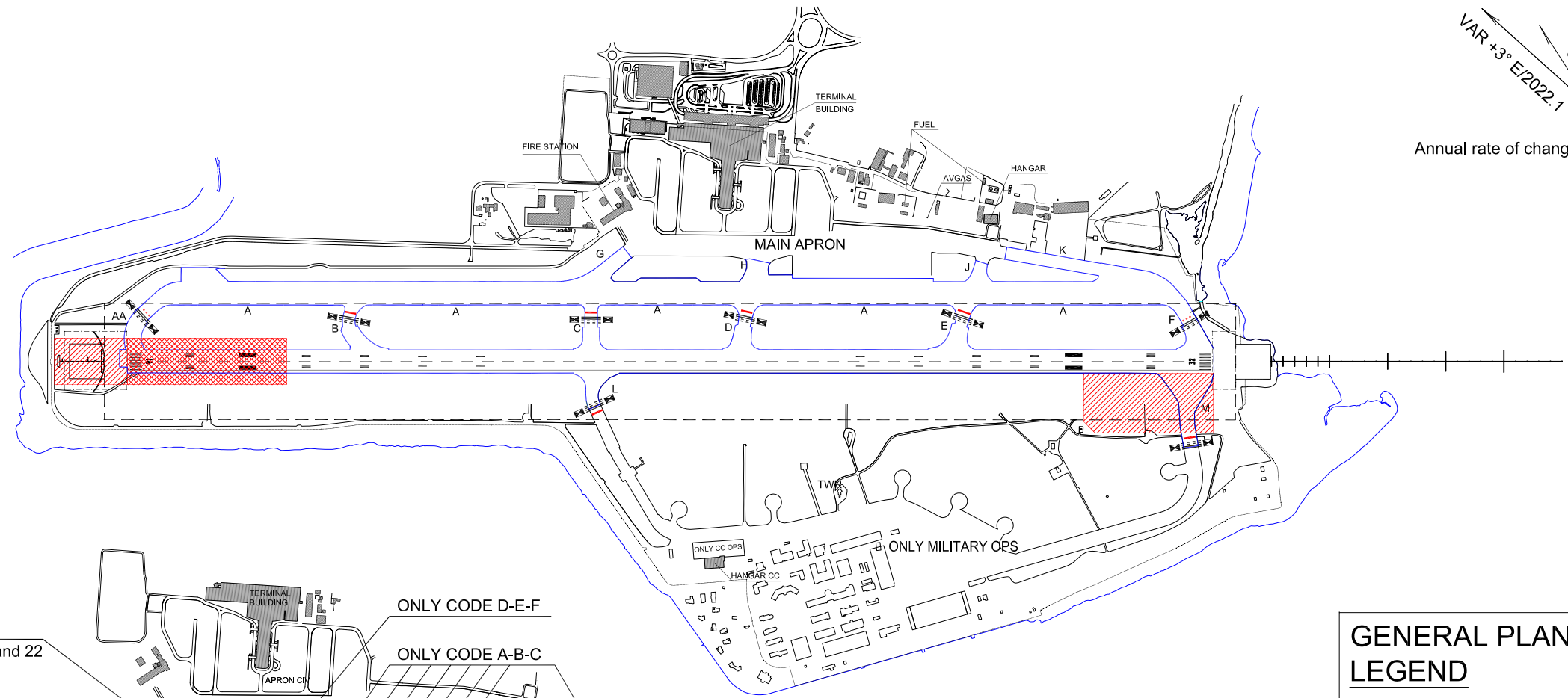
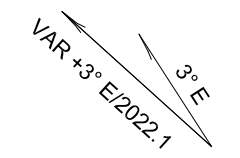
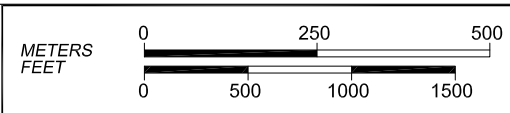
# LOW VISIBILITY PROCEDURE CHART

## CAGLIARI / ELMAS

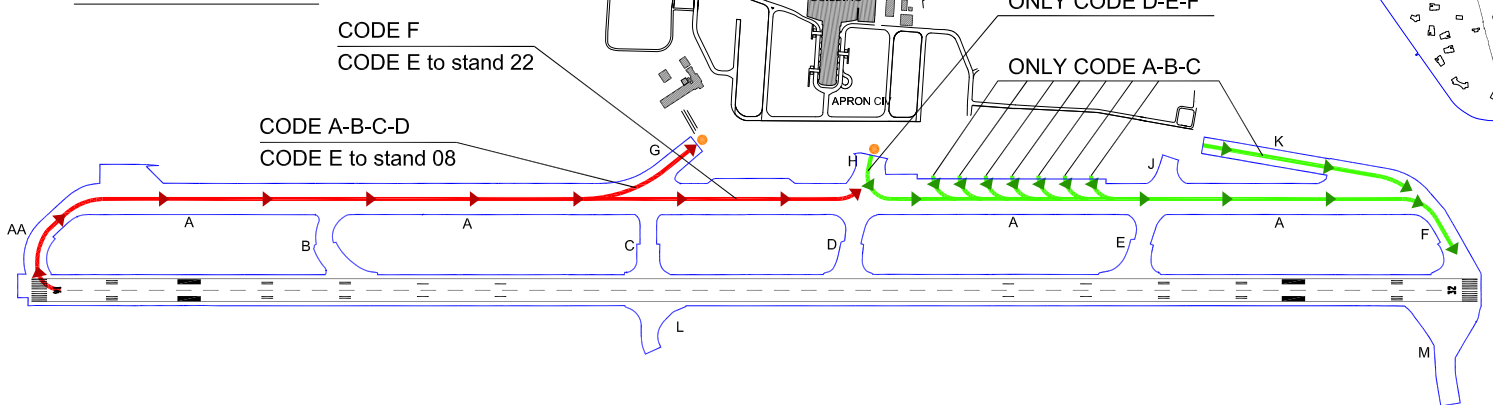
L I E E

39°14'50" N 009°03'22" E

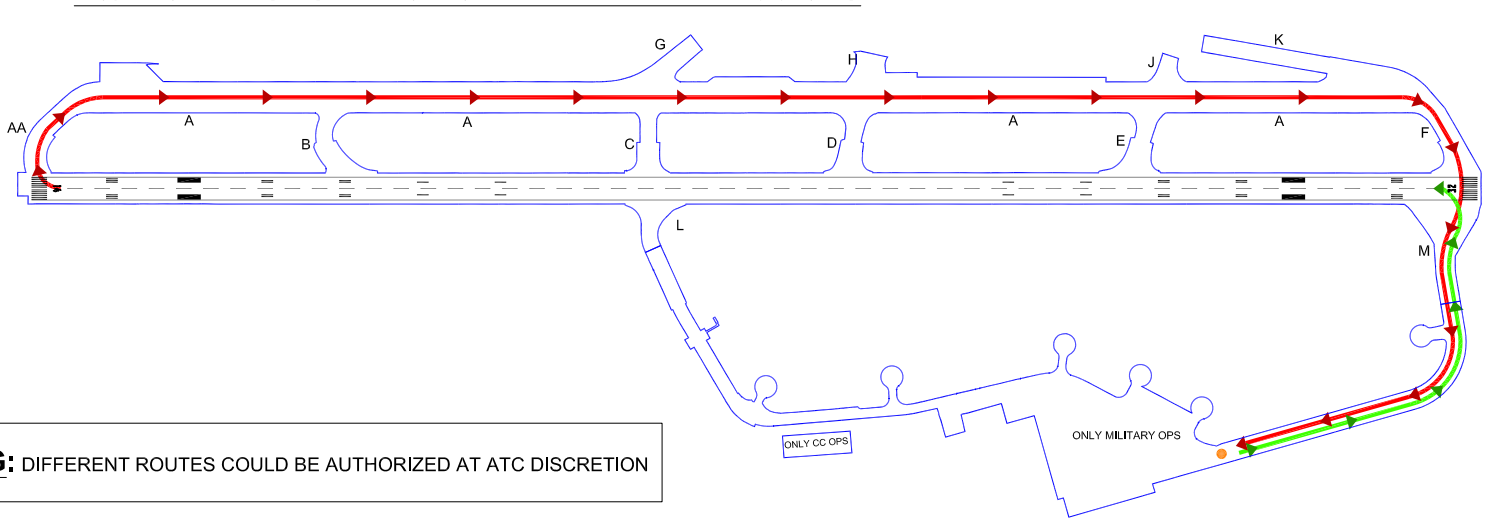
TWR 120.605 122.100	AD ELEV 11
GND 125.430	APRON ELEV 13
ATIS 127.055	



### TO/FROM APRON



### TO/FROM WEST SIDE FOR ONLY MILITARY AND CC OPS



#### GENERAL PLAN LEGEND

- NO ENTRY BAR
- STOP BAR
- RHP VMC / CAT I
- CRITICAL AREA
- SENSITIVE AREA
- RUNWAY STRIP BOUNDARY

#### RUNWAY 32 LEGEND

- LANDING AND T.O. ABORTED AIRCRAFT ROUTING
- DEPARTING AIRCRAFT ROUTING
- FOLLOW-ME POSITION

**WARNING:** DIFFERENT ROUTES COULD BE AUTHORIZED AT ATC DISCRETION

Data provided by SOGAER

CHANGE: MAG VAR AND CHART UPDATED