RNAV (RNP) Z RWY 28

HARTSFIELD/JACKSON ATLANTA INTL (ATL)

APP CRS	Rwy ldg	9000
275°	TDZE	998
	Apt Elev	1026

For uncompensated Baro-VNAV systems, procedure NA below -8°C (18°F) or above 54°C (130°F). GPS required. Simultaneous approach authorized; arrival from RODNN NA. For inop ALS, increase RNP 0.11 DA all Cats visibility to RVR 4000 and RNP 0.30 DA all Cats visibility to RVR 4500.

ALSF-2

MISSED APPROACH: Climb to 1500 then climbing left turn to 3000 direct SCARR and hold.

D-ATIS	ATLANTA	ATLANTA TOWER					ALL	GND CON			ALL
ARR 119.65	APP CON	8L-26R	8R-26L	9L-27R	9R-27L	10-28	RWYS	(8L-26R,8R-26L)	(9L-27R,9R-27L)	10-28	RWYS
DEP 125.55	127.9 379.9	119.1	125.325	123.85	119.3	119.5	254.4	121.9	121.75	121.65	254.4

CLNC DEL	CPDLC
118.1	

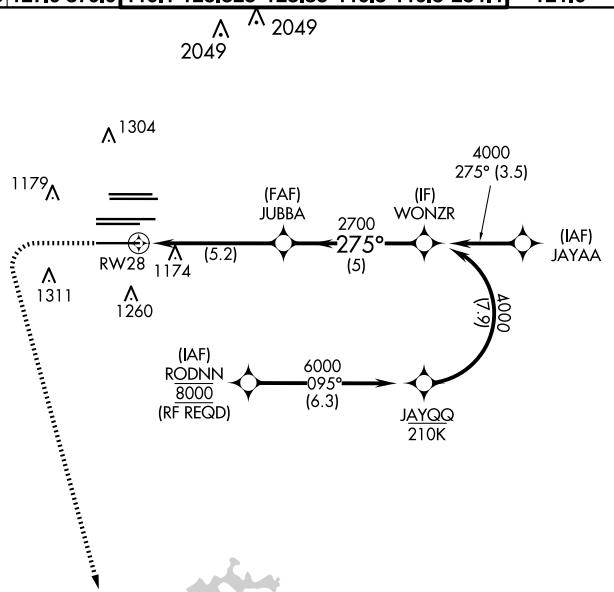

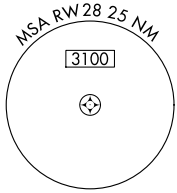

ELEV 1026 | D | TDZE 998

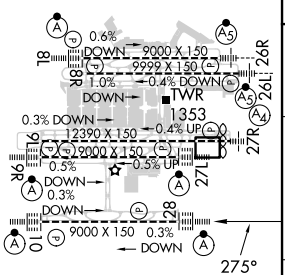

HIRL all Rwys
TDZ/CL Rwys 8L, 9R, 10, 26R, 27L and 28

MISSED APCH FIX

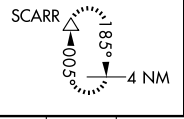

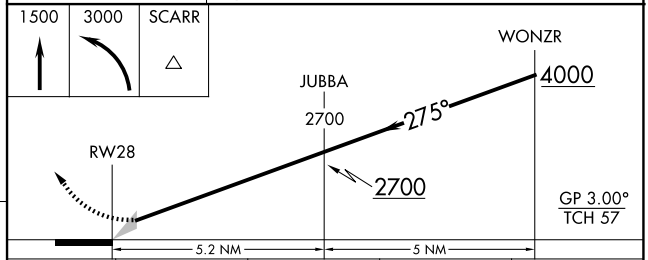

CATEGORY	A	B	C	D
RNP 0.11 DA	1248/24	250 (300-½)		
RNP 0.30 DA	1295/24	297 (300-½)		

AUTHORIZATION REQUIRED

SE-4, 20 MAR 2025 to 17 APR 2025

SE-4, 20 MAR 2025 to 17 APR 2025