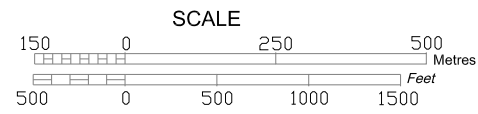
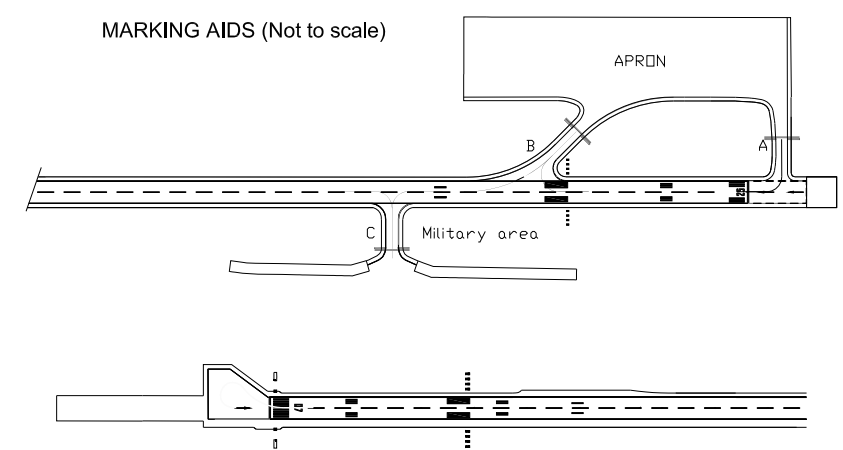
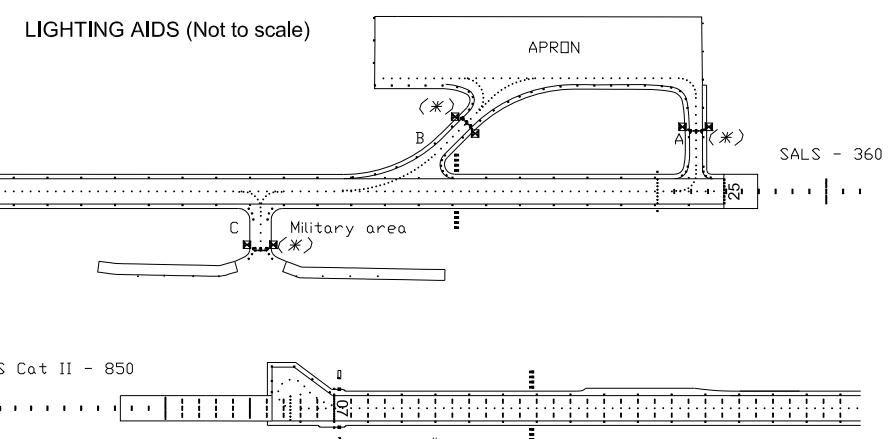
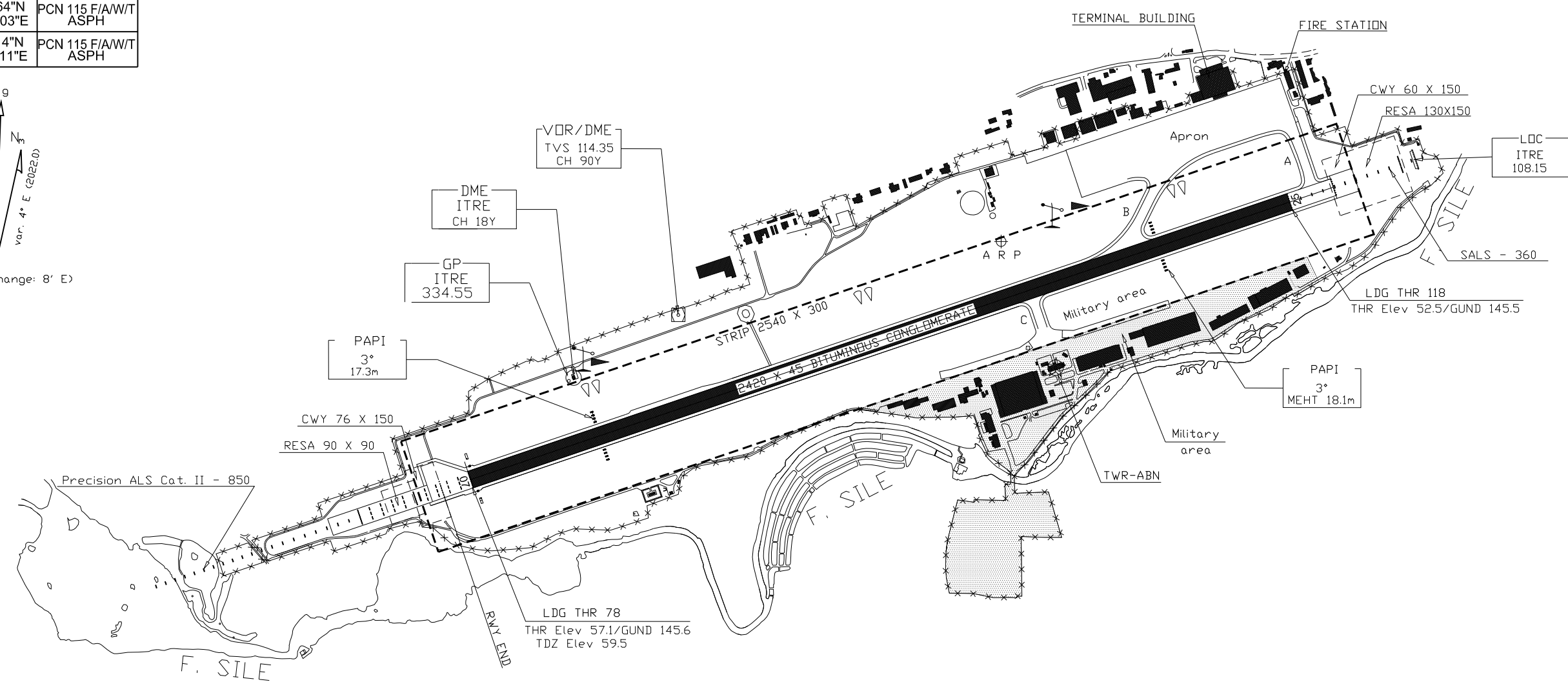
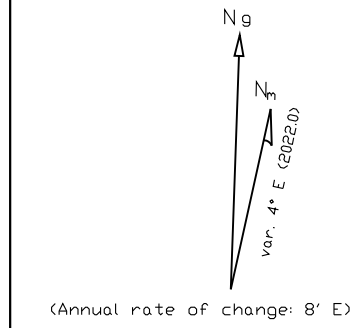


AERODROME CHART - ICAO

Bearings are magnetic Distances in metres Elevations in feet AMSL Coordinates WGS84		TWR 118.700
RWY	QFU	THR
07	065	45°38'41.64"N 012°10'50.03"E
25	245	45°39'07.14"N 012°12'26.11"E
		BEARING STRENGTH PCN 115 F/A/W/T ASPH



AD ELEV 59	TREVISO / S. ANGELO	
APRON ELEV NIL	LIPH	45°39'03"N 012°11'52"E



IDENT	WIDTH	SURFACE	BEARING STRENGTH
A	23	ASPHALT	PCN 65 F/A/W/T
B	23	ASPHALT	PCN 98 F/A/W/T
C	23	ASPHALT	PCN 120 F/A/W/T

LEGEND
(*) STOP BAR

Data provided by AERTRE S.p.A.

CHANGE: MAGNETIC VARIATION