

AIP Italia

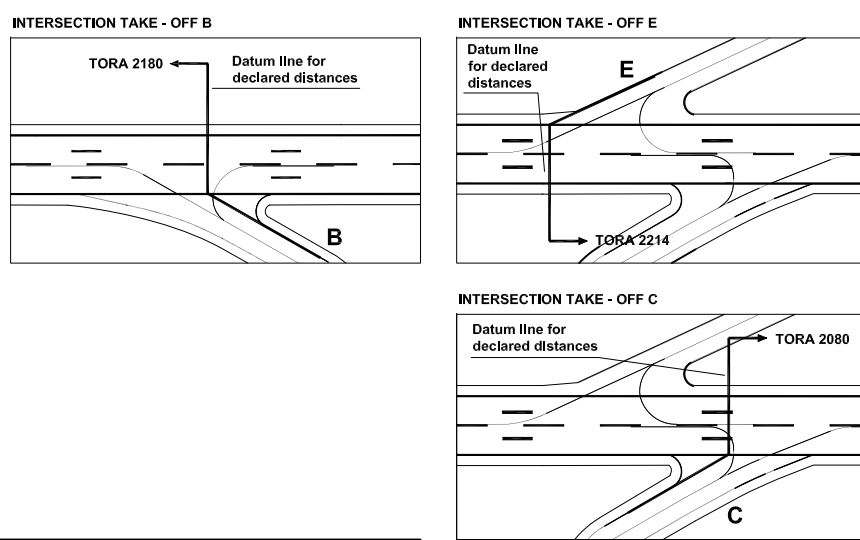
AERODROME CHART ICAO

Bearings are magnetic	TWR		
Distances in metres	118.850		
Elevation in ft AMSL	ATIS		
Coordinates WGS84	125.025		
RWY	QFU	THR	bearing
02	022'	40°37'11.45"N 008°17'00.22"E	PCN110/F/A/X/T
20	202'	40°38'39.90"N 008°17'53.36"E	

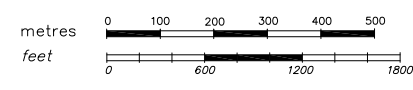
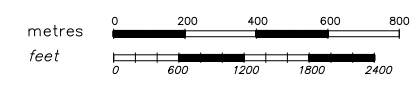
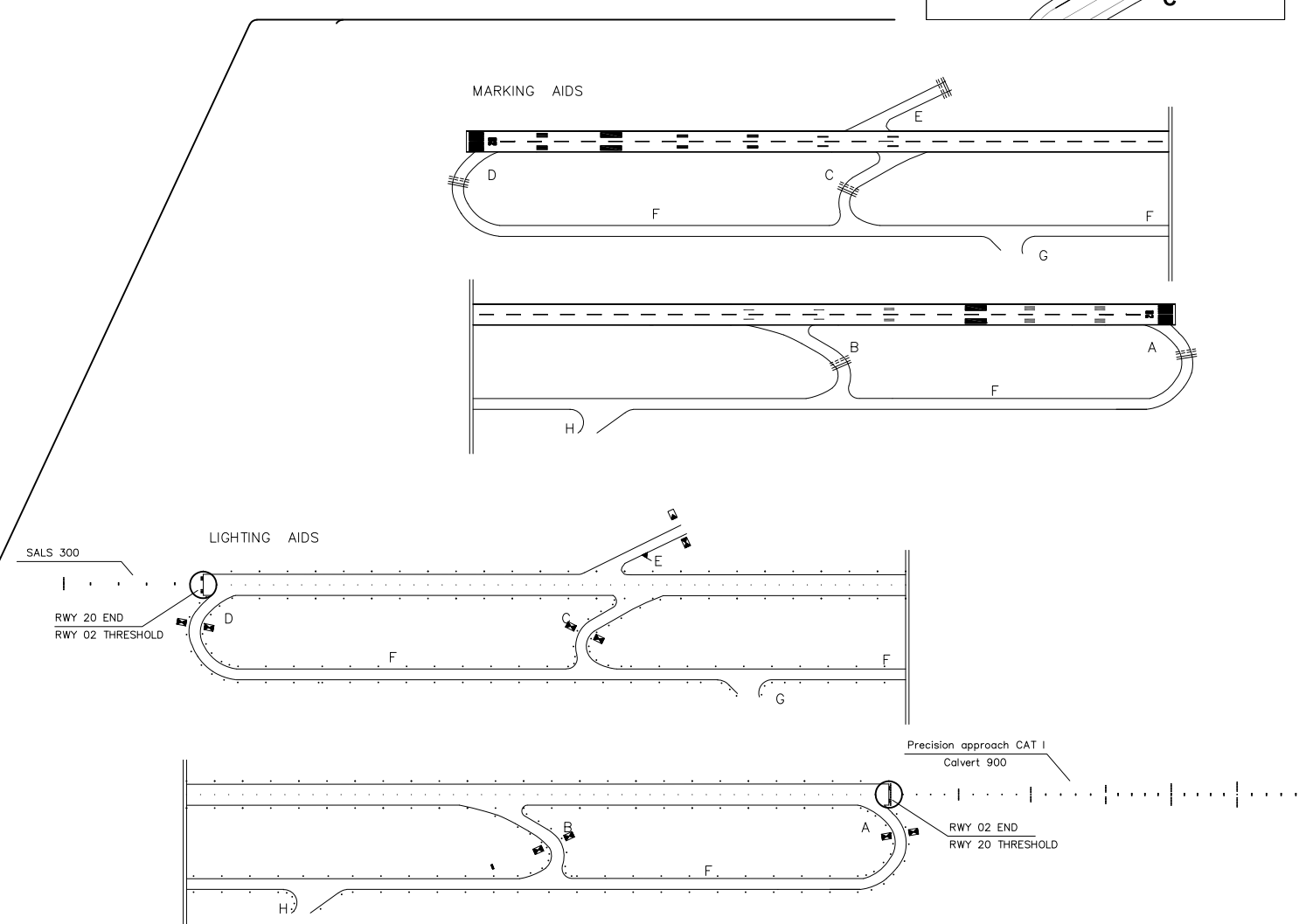
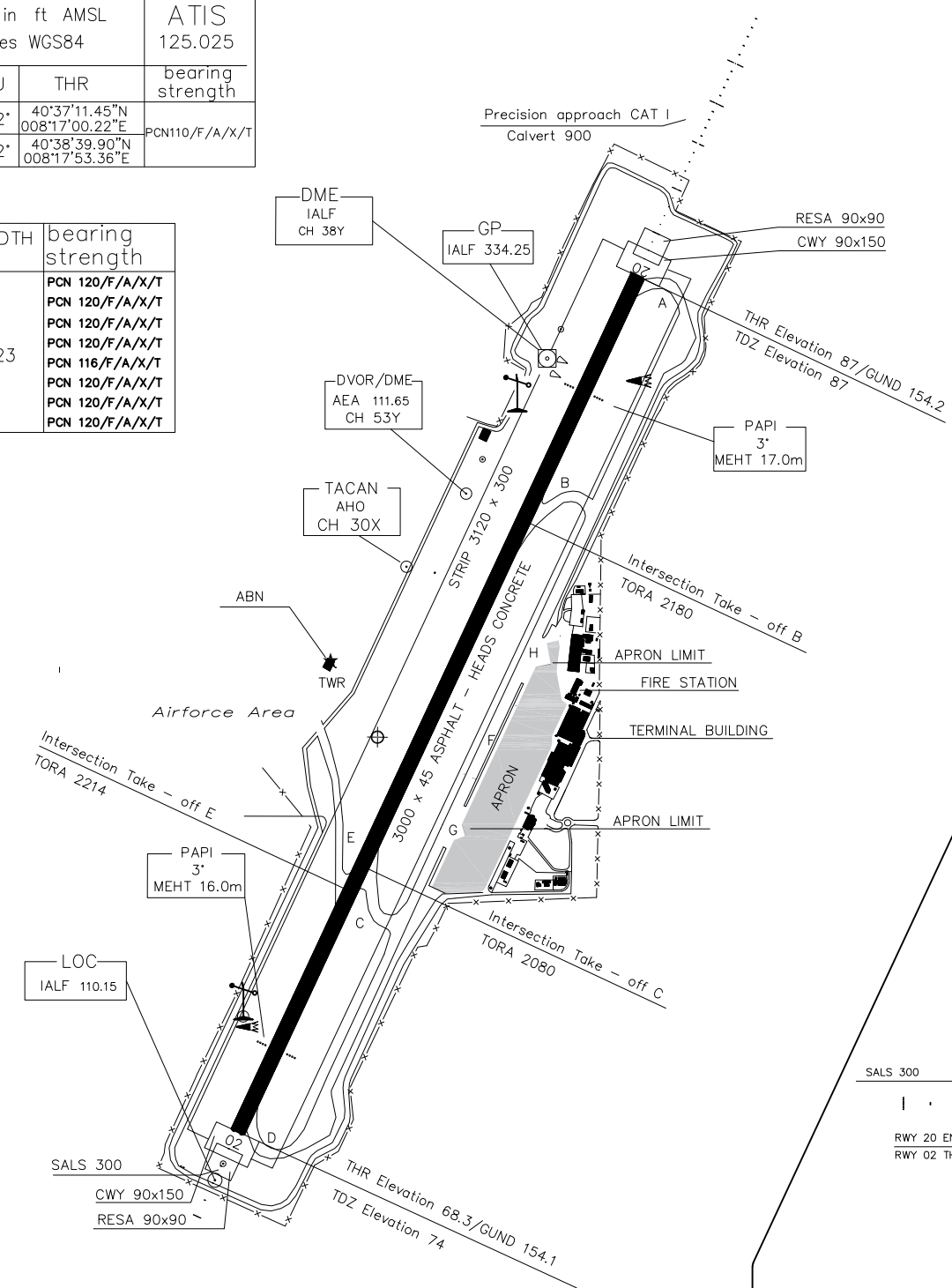
TWY IDENT	WIDTH	bearing strength
A	23	PCN 120/F/A/X/T
B		PCN 120/F/A/X/T
C		PCN 120/F/A/X/T
D		PCN 120/F/A/X/T
E		PCN 116/F/A/X/T
F		PCN 120/F/A/X/T
G		PCN 120/F/A/X/T
H		PCN 120/F/A/X/T

AD ELEV 87	ALGHERO / FERTILIA	
APRON ELEV 73		
	L I E A	40°37'52" N 008°17'19" E

VAR 3° E-2023.1
Annual rate of change 8'E
Anomaly zone



CHANGE: Updated chart



VAR 1° E-2005.0
Annual rate of change 6'E
Anomaly zone

Data provided by SOGEEAL S.p.A.