

AMENDMENT RECORD		
NO.	DATE	ENTERED BY

Date of survey: 08/2023
Accuracy ± 0.5 m (horizontal/vertical)

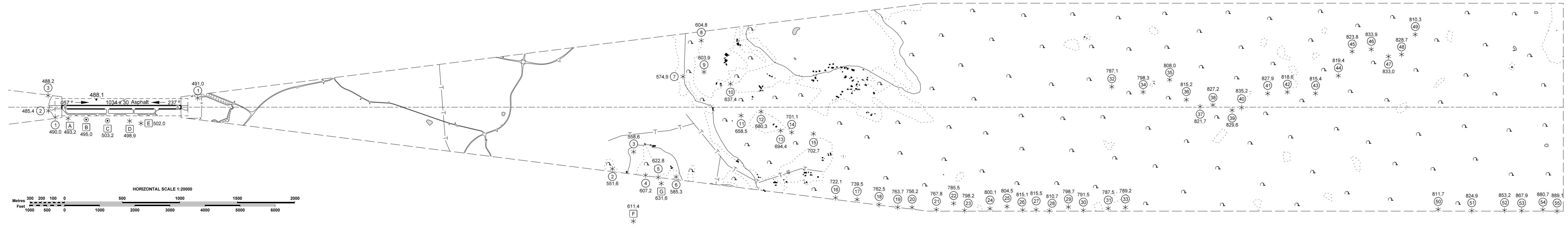
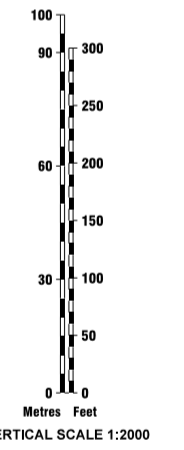
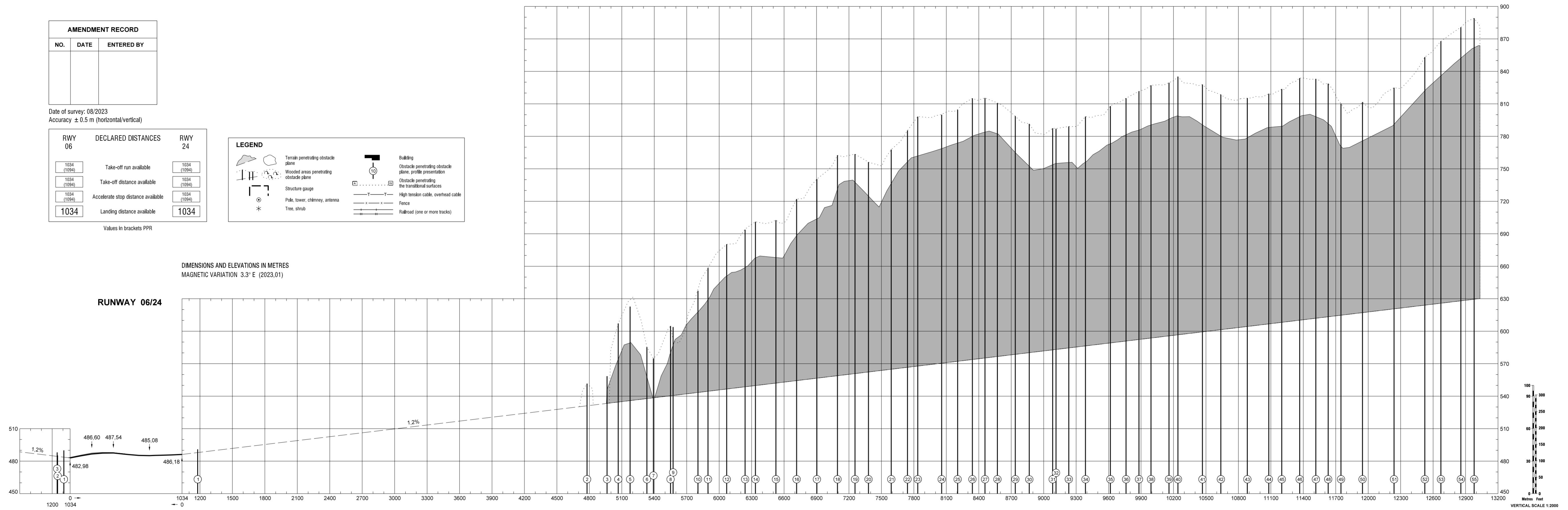
RWY 06	DECLARED DISTANCES	RWY 24
1034 (1094)	Take-off run available	1034 (1094)
1034 (1094)	Take-off distance available	1034 (1094)
1034 (1094)	Accelerate stop distance available	1034 (1094)
1034 (1094)	Landing distance available	1034 (1094)

Values in brackets PPR

LEGEND	
	Terrain penetrating obstacle plane
	Wooded areas penetrating obstacle plane
	Structure gauge
	Pole, tower, chimney, antenna
	Tree, shrub
	Building
	Obstacle penetrating obstacle plane, profile presentation
	Obstacle penetrating the transitional surfaces
	High tension cable, overhead cable
	Fence
	Railroad (one or more tracks)

DIMENSIONS AND ELEVATIONS IN METRES
MAGNETIC VARIATION 3.3° E (2023,01)

RUNWAY 06/24



Correction: New survey.