

LOW VISIBILITY PROCEDURES CHART

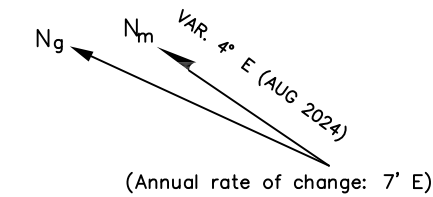
Bearings are magnetic
 Distances in metres
 Elevations in feet AMSL
 Coordinates WGS84

TWR	120.500(119.400)
GND	121.750
ATIS	122.425

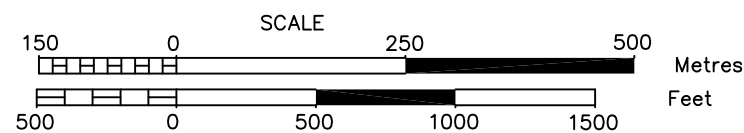
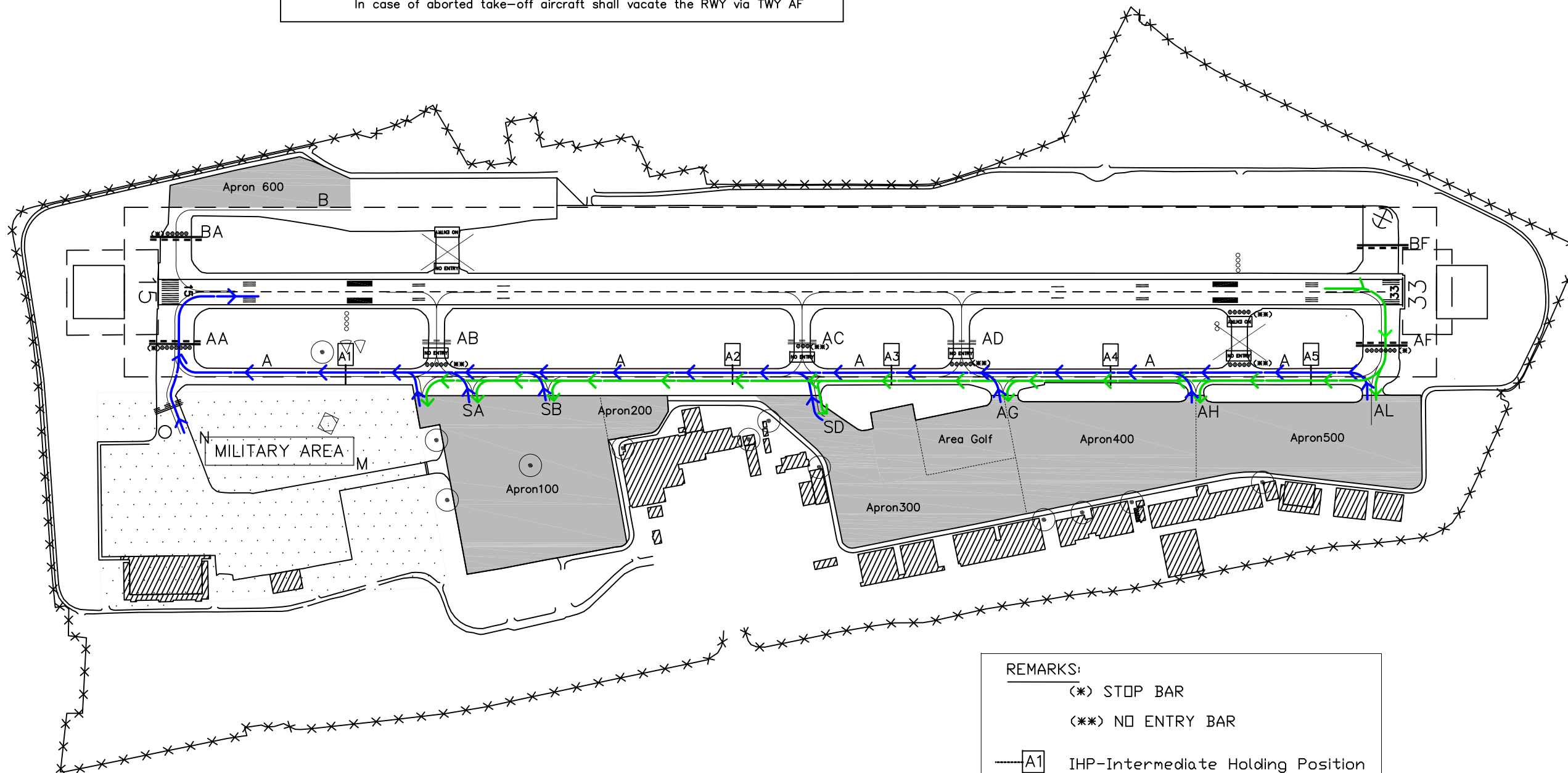
AD ELEV	ROMA/CIAMPINO	
427		
APRON ELEV	L I R A	41° 47'58" N 012° 35'50" E
419		

APPLICABLE IN REDUCED VISIBILITY CONDITIONS AND WITH RVR 1200m OR BELOW

Remarks: RWY 15 is available for instrumental precision approach, landing ILS CAT I and take-off operations with RVR not less than 400m
 Landing aircraft shall vacate the RWY via TWY AF
 In case of aborted take-off aircraft shall vacate the RWY via TWY AF



CHANGE: MAGNETIC VARIATION



REMARKS:

- (*) STOP BAR
- (**) NO ENTRY BAR
- [A1] IHP-Intermediate Holding Position
- [NO ENTRY] No Entry
- [RHP] RHP-Runway Holding Position
- [Green line] Landing aircraft routing
- [Blue line] Departing aircraft routing
- [Grey box] APRON AREA

Data provided by ADR